I324.26
I29oa
1960
c.3



ILLINOIS STATE LIBRARY
SEP 2 0 2004
ILLINOIS DOCUMENTS

OFFICIAL VOTE
OF THE
STATE OF ILLINOIS

Cast at the

GENERAL ELECTION, NOVEMBER 8, 1960
JUDICIAL ELECTION, 1959-1960

•

PRIMARY ELECTION
GENERAL PRIMARY, APRIL 12, 1960

•

Compiled by

CHARLES F. CARPENTIER

SECRETARY OF STATE

DATE DUE

Demco, Inc. 38-293

OFFICIAL VOTE

OF THE

STATE OF ILLINOIS

Cast at the

GENERAL ELECTION, NOVEMBER 8, 1960
JUDICIAL ELECTION, 1959-1960

•

PRIMARY ELECTION
GENERAL PRIMARY, APRIL 12, 1960



Compiled by

CHARLES F. CARPENTIER
SECRETARY OF STATE

•

(Printed by authority of the State of Illinois)

ILLINOIS STATE LIBRARY
3 1129 01186657 1

(28960—5M—1-61)

I 324.26
I 29oc
1966
c.3

INDEX TO OFFICIAL VOTE

Alternate Delegates to National Conventions 103
Attorney General—General Election 27
    Primary Election 88
Auditor of Public Accounts—General Election 24
    Primary Election 86
Bond Issues:
    Educational 33
    Mental Health 35
Congressman, see "Representatives in Congress"
Delegates to National Conventions 95
Governor—General Election 15
    Primary Election 76
Judicial Elections 57
Lieutenant Governor—General Election 18
    Primary Election 80
Maps—Appellate Court 128
    Circuit Court 129
    Congressional 130
    Congressional—Cook County 131
    Representative 135
    Representative—Chicago 137
    Representative—Cook County Outside Chicago 136
    Senatorial 132
    Senatorial—Chicago 134
    Senatorial—Cook County Outside Chicago 133
    Supreme Court 127
President of United States—General Election 9
    Primary Election 69
Representatives in Congress by Districts—General Election 37
    Primary Election 90
Representatives in General Assembly—General Election 48
    Primary Election 114
Secretary of State—General Election 21
    Primary Election 84
State Senators—General Election 42
    Primary Election 108
Summary—General Election 5
    Primary Election 65
Total Vote by Counties—General Election 7
    Primary Election 67
Trustees East Side Levee and Sanitary District—General Election 56
    Primary Election 125
Trustees Prairie DuPont Levee and Sanitary District—General Election 56
    Primary Election 126
Trustees of University of Illinois 30
United States Senator—General Election 12
    Primary Election 72

Digitized by the Internet Archive
in 2010 with funding from
CARLI: Consortium of Academic and Research Libraries in Illinois

http://www.archive.org/details/officialvote1960illi

ILLINOIS GENERAL ELECTION

NOVEMBER 8, 1960

SUMMARY OF GENERAL VOTE

Office, Party and Candidates	Plurality	Total in State	Outside Cook County	Cook County	Counties Carried
PRESIDENTIAL ELECTORS					
Republican—Richard M. Nixon		2,368,988	1,309,381	1,059,607	93
Democratic—John F. Kennedy	8,858	2,377,846	999,503	1,378,343	9
Socialist Labor—Eric Haas		10,560	3,241	7,319	
Write-ins		15	15		
UNITED STATES SENATOR					
Republican—Samuel W. Witwer		2,093,846	1,123,796	970,050	55
Democratic—Paul H. Douglas	437,097	2,530,943	1,123,198	1,407,745	47
Socialist Labor—Louis Fisher		8,007	1,972	6,035	
GOVERNOR					
Republican—William G. Stratton		2,070,479	1,132,854	937,625	63
Democratic—Otto Kerner	524,252	2,594,731	1,139,057	1,455,674	39
Socialist Labor—Edward C. Gross		8,976	2,381	6,595	
Write-ins		1	1		
LIEUTENANT GOVERNOR					
Republican—John William Chapman		2,162,643	1,194,133	968,510	76
Democratic—Samuel H. Shapiro	236,103	2,398,746	1,017,102	1,381,644	26
Socialist Labor—Elizabeth Mitroff		8,494	2,321	6,173	
SECRETARY OF STATE					
Republican—Charles F. Carpentier	384,916	2,505,255	1,322,184	1,183,071	91
Democratic—James R. McLaughlin		2,120,339	929,261	1,191,078	11
Socialist Labor—Gregory P. Lyngas		8,234	2,082	6,152	
AUDITOR OF PUBLIC ACCOUNTS					
Republican—Elbert S. Smith		2,246,833	1,208,396	1,038,437	78
Democratic—Michael J. Howlett	49,387	2,296,220	997,966	1,298,254	24
Socialist Labor—Stanley L. Prorok		9,789	2,090	7,699	
ATTORNEY GENERAL					
Republican—William L. Guild		2,190,251	1,176,643	1,013,608	70
Democratic—William G. Clark	164,635	2,354,886	1,025,461	1,329,425	32
Socialist Labor—George P. Milonas		8,387	1,989	6,398	

Office, Party and Candidates		Plurality	Total in State	Outside Cook County	Cook County	Counties Carried
TRUSTEES OF THE UNIVERSITY OF ILLINOIS						
REPUBLICAN	Audrey Reavis Peak		2,172,490	1,155,565	1,016,925	
	C. E. "Ernie" Lovejoy		2,199,230	1,156,562	1,042,668	
	Thomas O. Mathews		2,130,062	1,150,578	979,484	
DEMOCRATIC	Kenney E. Williamson		2,335,857½	1,024,918½	1,310,939	
	Frances Best Watkins		2,310,181½	1,006,262½	1,303,919	
	Irving Dillard		2,356,777	1,008,490	1,348,287	
SOCIALIST LABOR	Bernard Campbell		10,065	2,563	7,502	
	Margaret Deneff		9,660	2,510	7,150	
	Henry Schilling		9,638	2,430	7,208	
	Write-ins		4	4		
PROPOSED PERMANENT IMPROVEMENTS AT MENTAL HEALTH AND OTHER PUBLIC WELFARE INSTITUTIONS OWNED BY THIS STATE ACT AND BOND ISSUE						
HIGHEST LEGISLATIVE VOTE			4,525,191	2,230,265	2,294,926	
YES			2,967,527	1,165,994	1,801,533	
NO			973,075	677,840	295,235	
Having received a majority of the votes cast for members of the General Assembly, this proposition was adopted.						
PROPOSED PERMANENT IMPROVEMENTS AT EDUCATIONAL INSTITUTIONS OWNED BY THE STATE ACT AND BOND ISSUE						
HIGHEST LEGISLATIVE VOTE			4,525,191	2,230,265	2,294,926	
YES			2,633,869	979,988	1,653,881	
NO			1,266,490	853,855	412,635	
Having received a majority of the votes cast for members of the General Assembly, this proposition was adopted.						

TOTAL VOTE BY COUNTIES—NOVEMBER 8, 1960

Adams	33,853
Alexander	8,809
Bond	7,727
Boone	9,380
Brown	3,797
Bureau	20,539
Calhoun	3,305
Carroll	9,543
Cass	7,785
Champaign	46,236
Christian	19,704
Clark	9,448
Clay	8,696
Clinton	12,105
Coles	21,068
Cook	(See Below)
Crawford	11,111
Cumberland	5,578
DeKalb	22,559
DeWitt	8,756
Douglas	9,406
DuPage	146,564
Edgar	12,533
Edwards	4,859
Effingham	12,296
Fayette	11,728
Ford	8,516
Franklin	23,920
Fulton	22,485
Gallatin	4,751
Greene	8,591
Grundy	11,316
Hamilton	6,506
Hancock	13,120
Hardin	3,506
Henderson	4,308
Henry	25,036
Iroquois	17,286
Jackson	19,442
Jasper	6,552
Jefferson	18,052
Jersey	8,424
JoDaviess	10,480
Johnson	4,326
Kane	87,316
Kankakee	37,881
Kendall	8,281
Knox	30,213
Lake	116,353
LaSalle	55,689
Lawrence	10,000
Lee	16,816
Livingston	19,924
Logan	15,332
Macon	53,868
Macoupin	25,171
Madison	99,253
Marion	20,644
Marshall	7,164
Mason	8,274
Massac	7,352
McDonough	14,022
McHenry	38,816
McLean	39,131
Menard	5,261
Mercer	9,142
Monroe	8,196
Montgomery	18,288
Morgan	17,330
Moultrie	6,921
Ogle	18,145
Peoria	85,132
Perry	11,970
Piatt	7,442
Pike	11,600
Pope	2,745
Pulaski	5,139
Putnam	2,633
Randolph	15,540
Richland	8,499
Rock Island	68,066
Saline	16,101
Sangamon	77,678
Schuyler	5,238
Scott	3,864
Shelby	12,796
Stark	4,359
St. Clair	111,886
Stephenson	22,217
Tazewell	44,967
Union	8,977
Vermilion	46,824
Wabash	7,284
Warren	11,132
Washington	8,267
Wayne	10,854
White	10,941
Whiteside	26,792
Will	84,386
Williamson	25,775
Winnebago	90,383
Woodford	12,600
Down State	2,340,872
Cook County	2,504,447
Total	4,845,319

TOTAL VOTE—COOK COUNTY—NOVEMBER 8, 1960
(Information furnished by Clerk of Cook County)

WARDS	CHICAGO	Total Vote
1		21,835
2		28,197
3		26,811
4		35,304
5		27,995
6		34,544
7		45,163
8		40,892
9		49,968
10		44,186
11		26,884
12		26,545
13		59,309
14		21,861
15		32,209
16		30,269
17		30,207
18		58,994
19		72,119
20		30,039
21		19,140
22		23,755
23		42,077
24		27,278
25		20,350
26		20,025
27		22,236
28		23,449
29		23,822
30		30,750
31		24,530
32		21,569
33		27,673
34		27,790
35		36,574
36		37,088
37		37,517
38		54,725
39		39,177
40		34,455
41		70,359
42		27,907
43		25,460
44		30,921
45		34,549
46		30,860
47		40,586
48		32,243
49		38,927
50		59,717
	Total	1,728,840

CHICAGO	Total Vote
SUBURBS	
Berwyn	33,002
Chicago Heights	16,168
Cicero	38,439
Harvey	13,169
Lyons	4,807
Stickney	3,429
Total	109,014
TOWNSHIPS	
Barrington	2,899
Bloom	14,481
Bremen	22,604
Calumet	9,117
Elk Grove	12,545
Evanston	42,547
Hanover	4,774
Lemont	3,359
Leyden	39,952
Lyons	33,997
Maine	48,391
New Trier	32,751
Niles	50,513
Northfield	20,881
Norwood Park	13,180
Oak Park	35,496
Orland	3,053
Palatine	14,126
Palos	7,921
Proviso	77,041
Rich	15,858
River Forest	7,076
Riverside	10,504
Schaumburg	4,829
Stickney	10,478
Thornton	50,999
Wheeling	27,149
Worth	50,072
Total	666,593
Grand Total	2,504,447

VOTE FOR PRESIDENT—NOVEMBER 8, 1960

Counties	Plurality		Republican	Democratic	Socialist Labor	Write-ins
			Richard M. Nixon and Henry Cabot Lodge	John F. Kennedy and Lyndon B. Johnson	Eric Haas and Georgia Cozzini	
Adams	R	3,847	18,674	14,827	28	----------
Alexander	D	334	4,143	4,477	18	----------
Bond	R	1,441	4,297	2,856	9	----------
Boone	R	3,947	6,552	2,605	5	----------
Brown	R	40	1,889	1,849	2	----------
Bureau	R	4,811	12,597	7,786	24	----------
Calhoun	R	46	1,654	1,608	5	----------
Carroll	R	3,185	6,282	3,097	39	----------
Cass	R	323	4,015	3,692	8	----------
Champaign	R	10,678	27,793	17,115	533	----------
Christian	D	944	9,263	10,207	15	----------
Clark	R	1,370	5,319	3,949	5	----------
Clay	R	1,740	5,134	3,394	10	----------
Clinton	D	479	5,709	6,188	6	----------
Coles	R	3,537	12,166	8,629	19	----------
Cook	(see below)					
Crawford	R	2,564	6,809	4,245	4	----------
Cumberland	R	545	3,020	2,475	5	----------
DeKalb	R	8,803	15,586	6,783	19	----------
DeWitt	R	1,467	5,074	3,607	8	----------
Douglas	R	2,229	5,761	3,532	6	----------
DuPage	R	56,751	101,014	44,263	168	----------
Edgar	R	2,324	7,348	5,024	4	----------
Edwards	R	1,845	3,291	1,446	8	----------
Effingham	R	734	6,410	5,676	6	----------
Fayette	R	1,679	6,586	4,907	11	----------
Ford	R	3,081	5,779	2,698	1	----------
Franklin	R	493	11,861	11,368	37	----------
Fulton	R	1,805	11,999	10,194	58	----------
Gallatin	D	207	2,179	2,386	5	----------
Greene	R	640	4,487	3,847	10	----------
Grundy	R	2,672	6,948	4,276	4	----------
Hamilton	R	1,165	3,804	2,639	11	----------
Hancock	R	3,089	8,036	4,947	7	----------
Hardin	R	479	1,944	1,465	4	----------
Henderson	R	875	2,572	1,697	4	----------
Henry	R	3,925	14,297	10,372	21	----------
Iroquois	R	5,555	11,376	5,821	16	----------
Jackson	R	2,041	10,568	8,527	17	----------
Jasper	R	366	3,393	3,027	1	----------
Jefferson	R	2,057	9,841	7,784	----------	----------
Jersey	R	160	4,247	4,087	9	----------
JoDaviess	R	1,818	6,111	4,293	13	----------
Johnson	R	1,365	2,778	1,413	6	----------
Kane	R	24,110	55,389	31,279	93	----------
Kankakee	R	3,196	20,311	17,115	26	----------
Kendall	R	3,733	5,975	2,242	11	----------
Knox	R	6,049	17,938	11,889	23	----------
Lake	R	20,868	67,809	46,941	139	10
LaSalle	R	20	27,552	27,532	41	----------
Lawrence	R	2,453	6,120	3,667	13	----------
Lee	R	4,939	10,835	5,896	8	----------
Livingston	R	6,497	13,139	6,642	2	----------
Logan	R	3,692	9,383	5,691	16	----------
Macon	R	1,122	27,151	26,029	108	----------

Counties	Plurality		Republican	Democratic	Socialist Labor	Write-ins
			Richard M. Nixon and Henry Cabot Lodge	John F. Kennedy and Lyndon B. Johnson	Eric Haas and Georgia Cozzini	
Macoupin	D	1,389	11,731	13,120	45	
Madison	D	11,803	42,984	54,787	133	
Marion	R	2,005	11,121	9,116	13	
Marshall	R	1,169	4,150	2,981	7	
Mason	R	513	4,337	3,824	19	
Massac	R	1,877	4,521	2,644	6	
McDonough	R	4,843	9,363	4,520	10	
McHenry	R	13,128	25,787	12,659	62	
McLean	R	10,787	24,758	13,971	32	
Menard	R	1,052	3,120	2,068	5	
Mercer	R	2,106	5,582	3,476	3	
Monroe	R	1,333	4,731	3,398	4	
Montgomery	R	363	9,178	8,815	14	
Morgan	R	2,532	9,791	7,259	12	
Moultrie	R	673	3,752	3,079		
Ogle	R	8,434	13,226	4,792	7	
Peoria	R	6,468	45,529	39,061	86	
Perry	R	1,750	6,708	4,958	6	
Piatt	R	1,617	4,506	2,889	4	
Pike	R	504	5,965	5,461	10	
Pope	R	718	1,689	971	5	
Pulaski	R	299	2,621	2,322	18	
Putnam	R	297	1,457	1,160	2	
Randolph	R	644	7,988	7,344	15	
Richland	R	2,314	5,329	3,015	9	
Rock Island	D	1,278	32,534	33,812	108	
Saline	R	2,018	8,853	6,835	19	
Sangamon	R	5,690	41,483	35,793	54	5
Schuyler	R	932	3,047	2,115	2	
Scott	R	724	2,267	1,543	4	
Shelby	R	1,152	6,872	5,720	11	
Stark	R	1,542	2,925	1,383	6	
St. Clair	D	25,321	42,046	67,367	338	
Stephenson	R	5,817	13,872	8,055	68	
Tazewell	R	3,446	23,967	20,521	38	
Union	R	111	4,432	4,321	10	
Vermilion	R	6,869	26,571	19,702	69	
Wabash	R	1,248	4,261	3,013	4	
Warren	R	3,386	7,221	3,835	10	
Washington	R	1,960	5,053	3,093	11	
Wayne	R	2,698	6,652	3,954	9	
White	R	1,054	5,810	4,756	11	
Whiteside	R	8,322	17,434	9,112	46	
Will	R	1,519	42,575	41,056	81	
Williamson	R	2,397	13,732	11,335	29	
Winnebago	R	9,451	49,541	40,090	110	
Woodford	R	3,700	8,101	4,401	7	
Down State	R	309,878	1,309,381	999,503	3,241	15
Cook County	D	318,736	1,059,607	1,378,343	7,319	
Total	D	8,858	2,368,988	2,377,846	10,560	15

Counties carried, Mr. Nixon, 93; Mr. Kennedy, 9.

VOTE FOR PRESIDENT—COOK COUNTY—NOVEMBER 8, 1960
(Information furnished by Clerk of Cook County)

CHICAGO WARDS	Republican Richard M. Nixon and Henry Cabot Lodge	Democratic John F. Kennedy and Lyndon B. Johnson	Socialist Labor Eric Hass and Georgia Cozzini
1	4,182	16,984	93
2	5,353	21,100	211
3	5,003	19,990	179
4	7,117	25,805	237
5	7,787	18,829	184
6	7,701	24,837	187
7	19,989	24,053	114
8	14,446	24,933	163
9	21,561	27,078	149
10	11,909	30,996	122
11	6,043	20,107	86
12	7,802	17,994	98
13	22,235	35,687	159
14	4,177	17,074	65
15	11,619	19,630	110
16	8,399	20,772	107
17	6,693	21,998	144
18	23,086	34,633	130
19	34,514	35,910	195
20	6,645	21,641	171
21	4,355	14,219	61
22	5,799	17,214	111
23	11,776	29,139	142
24	2,131	24,211	95
25	2,866	17,082	28
26	4,055	15,406	82
27	3,073	17,958	91
28	6,374	15,974	76
29	3,525	19,639	49
30	10,223	19,760	78
31	6,190	17,766	66
32	5,216	15,543	87
33	11,187	15,738	99
34	12,087	14,854	115
35	14,880	20,741	130
36	16,626	19,458	128
37	16,456	20,251	90
38	25,931	27,448	193
39	18,796	19,400	115
40	11,935	21,671	113
41	38,397	30,413	209
42	10,542	16,406	125
43	10,777	13,582	134
44	14,179	15,784	108
45	16,908	16,348	139
46	13,317	16,748	110
47	21,651	17,945	155
48	14,756	16,352	110
49	16,408	21,491	113
50	21,962	36,359	158
Total	608,639	1,064,951	6,214

CHICAGO	Republican Richard M. Nixon and Henry Cabot Lodge	Democratic John F. Kennedy and Lyndon B. Johnson	Socialist Labor Eric Hass and Georgia Cozzini
SUBURBS			
Berwyn	17,613	14,814	63
Chicago Heights	7,839	7,846	30
Cicero	18,894	18,706	98
Harvey	6,892	5,958	33
Lyons	2,230	2,479	13
Stickney	1,366	2,005	10
Total	54,834	51,808	247
Board of Election Commissioners Total	663,473	1,116,759	6,461

On Recheck Requested by the Republican Party the Following are the Net Gains or Losses that were Discovered

	Plus 290	Minus 22	
Election Commissioners adjusted Total	663,763	1,116,737	
TOWNSHIPS			
Barrington	2,301	561	2
Bloom	8,493	5,751	21
Bremen	11,087	11,158	32
Calumet	4,240	4,738	9
Elk Grove	8,633	3,773	14
Evanston	27,879	14,119	62
Hanover	2,999	1,710	6
Lemont	1,413	1,885	4
Leyden	20,335	18,957	69
Lyons	21,518	11,924	45
Maine	32,842	14,943	65
New Trier	22,850	9,516	40
Niles	24,661	25,132	69
Northfield	15,268	5,407	21
Norwood Park	6,694	6,292	25
Oak Park	23,153	11,798	43
Orland	1,816	1,186	8
Palatine	9,665	4,309	16
Palos	4,683	3,101	14
Proviso	42,763	33,255	94
Rich	10,596	5,123	21
River Forest	5,237	1,795	6
Riverside	6,902	3,418	18
Schaumburg	2,932	1,853	3
Stickney	4,521	5,757	17
Thornton	26,194	24,179	48
Wheeling	18,995	7,858	21
Worth	27,150	22,064	65
County Clerk Total	395,820	261,562	858

Adjustment of Totals Resulting from Examination of Voting Machines, also paper Ballots in "D & O" Envelopes)

	Plus 24	Plus 44	
County Clerk Adjusted Total	395,844	261,606	
Grand Total	1,059,607	1,378,343	7,319

VOTE FOR UNITED STATES SENATOR—NOVEMBER 8, 1960

Counties	Plurality		Republican	Democratic	Socialist Labor
			Samuel W. Witwer	Paul H. Douglas	Louis Fisher
Adams	D	2,941	14,667	17,608	27
Alexander	D	657	3,757	4,414	16
Bond	R	335	3,667	3,332	4
Boone	R	3,050	6,018	2,968	3
Brown	D	629	1,488	2,117	1
Bureau	R	2,930	11,504	8,574	13
Calhoun	D	280	1,405	1,685	4
Carroll	R	2,083	5,582	3,499	3
Cass	D	850	3,322	4,172	6
Champaign	R	4,596	24,020	19,424	179
Christian	D	3,607	7,678	11,285	10
Clark	R	82	4,587	4,505	4
Clay	R	356	4,317	3,961	8
Clinton	D	672	4,889	5,561	7
Coles	D	526	9,861	10,387	15
Cook	(see below)				
Crawford	R	499	5,685	5,186	1
Cumberland	D	270	2,515	2,785	4
DeKalb	R	6,030	13,991	7,961	12
DeWitt	R	162	4,338	4,176	3
Douglas	R	879	4,952	4,073	4
DuPage	R	37,130	90,497	53,367	112
Edgar	R	863	6,480	5,617	3
Edwards	R	979	2,711	1,732	7
Effingham	D	1,155	5,208	6,363	2
Fayette	D	137	5,526	5,663	4
Ford	R	2,265	5,284	3,019	----------
Franklin	D	3,870	9,088	12,958	31
Fulton	D	1,482	10,127	11,609	32
Gallatin	D	865	1,755	2,620	9
Greene	D	527	3,810	4,337	5
Grundy	R	1,791	6,294	4,503	3
Hamilton	D	38	3,077	3,115	11
Hancock	R	1,133	6,906	5,773	4
Hardin	R	132	1,746	1,614	2
Henderson	R	438	2,301	1,863	2
Henry	R	1,540	12,803	11,263	16
Iroquois	R	3,976	10,383	6,407	11
Jackson	D	1,135	8,736	9,871	12
Jasper	D	540	2,844	3,384	1
Jefferson	D	1,136	8,047	9,183	----------
Jersey	D	780	3,658	4,438	5
JoDaviess	R	966	5,523	4,557	10
Johnson	R	640	2,266	1,626	4
Kane	R	12,995	48,911	35,916	49
Kankakee	D	918	17,824	18,742	18
Kendall	R	2,527	5,266	2,739	4
Knox	R	2,289	15,743	13,454	10
Lake	R	8,412	59,993	51,581	104
LaSalle	D	4,116	24,807	28,923	26
Lawrence	R	515	4,992	4,477	6
Lee	R	3,244	9,778	6,534	5
Livingston	R	4,914	12,051	7,137	2
Logan	R	835	7,741	6,906	10
Macon	D	7,401	22,354	29,755	65

Counties	Plurality		Republican	Democratic	Socialist Labor
			Samuel W. Witwer	Paul H. Douglas	Louis Fisher
Macoupin	D	4,738	9,562	14,300	22
Madison	D	31,717	31,639	63,356	85
Marion	D	948	9,357	10,305	13
Marshall	R	615	3,799	3,184	6
Mason	D	965	3,517	4,482	15
Massac	R	370	3,541	3,171	4
McDonough	R	2,824	8,247	5,423	8
McHenry	R	8,898	23,352	14,454	42
McLean	R	5,922	21,893	15,971	29
Menard	R	366	2,698	2,332	3
Mercer	R	1,098	4,952	3,854	1
Monroe	R	50	3,976	3,926	3
Montgomery	D	2,631	7,419	10,050	8
Morgan	R	294	8,514	8,220	4
Moultrie	D	359	3,137	3,496	----------
Ogle	R	5,973	11,633	5,660	4
Peoria	D	4,456	39,026	43,482	58
Perry	D	307	5,540	5,847	1
Piatt	R	836	4,045	3,209	5
Pike	D	1,413	4,890	6,303	8
Pope	R	451	1,528	1,077	1
Pulaski	D	217	2,257	2,474	16
Putnam	R	140	1,350	1,210	2
Randolph	D	1,762	6,381	8,143	10
Richland	R	915	4,442	3,527	6
Rock Island	D	8,493	28,154	36,647	69
Saline	D	423	7,435	7,858	14
Sangamon	D	2,993	36,196	39,189	43
Schuyler	R	41	2,528	2,487	2
Scott	R	97	1,902	1,805	3
Shelby	D	1,393	5,382	6,775	7
Stark	R	1,121	2,666	1,545	6
St. Clair	D	36,352	33,404	69,756	226
Stephenson	R	2,137	11,698	9,561	50
Tazewell	D	6,282	18,688	24,970	21
Union	D	1,194	3,699	4,893	5
Vermilion	R	256	22,721	22,465	46
Wabash	D	57	3,535	3,592	3
Warren	R	1,930	6,425	4,495	6
Washington	R	1,158	4,534	3,376	10
Wayne	R	1,035	5,674	4,639	6
White	D	794	4,765	5,559	7
Whiteside	R	5,617	15,914	10,297	43
Will	D	6,025	38,061	44,086	53
Williamson	D	2,225	11,125	13,350	14
Winnebago	D	2,150	42,581	44,731	68
Woodford	R	2,294	7,241	4,947	7
Down State	R	598	1,123,796	1,123,198	1,972
Cook County	D	437,695	970,050	1,407,745	6,035
Total	D	437,097	2,093,846	2,530,943	8,007

Counties Carried, Mr. Douglas, 47; Mr. Witwer, 55.

VOTE FOR UNITED STATES SENATOR—COOK COUNTY—NOVEMBER 8, 1960
(Information furnished by Clerk of Cook County)

CHICAGO WARDS	Republican Samuel W. Witwer	Democratic Paul H. Douglas	Socialist Labor Louis Fisher
1	3,908	16,851	77
2	4,755	20,694	180
3	4,643	19,317	165
4	6,256	25,450	211
5	6,720	19,080	143
6	6,799	24,645	160
7	18,488	24,762	102
8	12,882	25,443	123
9	19,943	27,270	112
10	11,261	30,212	116
11	5,406	19,890	72
12	6,846	17,828	70
13	20,004	36,183	122
14	3,720	16,843	56
15	10,538	19,711	91
16	7,575	20,776	90
17	5,960	21,891	122
18	21,780	34,593	113
19	32,451	36,467	161
20	6,009	21,351	151
21	3,938	13,989	45
22	4,969	17,262	91
23	10,445	29,138	108
24	1,910	23,994	82
25	2,503	17,102	21
26	3,450	15,306	58
27	2,907	17,798	83
28	5,913	15,967	79
29	3,227	19,633	35
30	9,320	19,956	71
31	5,437	18,073	54
32	4,520	15,145	59
33	9,902	16,211	78
34	10,707	15,489	77
35	13,188	20,990	93
36	14,918	19,961	93
37	15,152	20,813	70
38	23,215	28,780	136
39	17,073	20,310	81
40	10,570	22,418	112
41	35,252	31,721	147
42	9,880	16,313	102
43	9,914	13,794	133
44	12,811	16,517	90
45	15,267	17,252	97
46	11,845	17,477	94
47	19,749	19,058	110
48	13,533	16,894	95
49	14,718	22,404	104
50	19,520	37,688	170
Total	551,697	1,076,710	5,105

CHICAGO	Republican Samuel W. Witwer	Democratic Paul H. Douglas	Socialist Labor Louis Fisher
SUBURBS			
Berwyn	14,823	17,001	34
Chicago Heights	7,265	8,103	25
Cicero	17,217	19,678	68
Harvey	5,987	6,521	23
Lyons	1,967	2,691	6
Stickney	1,134	2,184	4
Total	48,393	56,178	160
TOWNSHIPS			
Barrington	2,213	626	2
Bloom	8,015	5,985	19
Bremen	10,201	11,501	35
Calumet	3,964	4,759	13
Elk Grove	8,192	4,042	11
Evanston	26,736	14,651	48
Hanover	2,720	1,900	10
Lemont	1,306	1,905	----------
Leyden	18,351	19,696	78
Lyons	20,316	12,528	39
Maine	31,006	16,237	42
New Trier	21,958	10,059	30
Niles	22,264	26,577	70
Northfield	14,449	5,890	10
Norwood Park	6,161	6,404	24
Oak Park	22,026	12,283	39
Orland	1,661	1,272	5
Palatine	8,848	4,852	17
Palos	4,351	3,258	15
Proviso	39,415	35,333	89
Rich	9,883	5,625	5
River Forest	5,001	1,921	6
Riverside	6,760	3,427	10
Schaumburg	2,685	2,017	2
Stickney	4,147	5,864	22
Thornton	24,761	24,614	40
Wheeling	17,713	8,675	22
Worth	24,857	22,956	67
Total	369,960	274,857	770
Grand Total	970,050	1,407,745	6,035

Counties	Plurality		Republican	Democratic	Socialist Labor	Write-ins
			William G. Stratton	Otto Kerner	Edward C. Gross	
Adams	R	275	16,526	16,251	29	----------
Alexander	D	384	3,982	4,366	13	----------
Bond	R	749	3,914	3,165	9	----------
Boone	R	2,334	5,713	3,379	6	----------
Brown	D	503	1,577	2,080	1	----------
Bureau	R	2,690	11,449	8,759	15	----------
Calhoun	D	171	1,512	1,683	4	----------
Carroll	R	2,059	5,648	3,589	4	----------
Cass	D	774	3,413	4,187	8	----------
Champaign	R	5,637	24,718	19,081	158	----------
Christian	D	2,650	8,301	10,951	10	----------
Clark	R	170	4,683	4,513	4	----------
Clay	R	408	4,383	3,975	8	----------
Clinton	R	545	6,106	5,561	7	----------
Coles	R	479	10,490	10,011	16	----------
Cook	(see below)					
Crawford	D	72	5,442	5,514	1	----------
Cumberland	D	148	2,634	2,782	4	----------
DeKalb	R	4,156	13,108	8,952	18	----------
DeWitt	D	300	4,142	4,442	5	----------
Douglas	R	386	4,739	4,353	4	----------
DuPage	R	17,007	80,436	63,429	160	----------
Edgar	R	708	6,490	5,782	2	----------
Edwards	R	1,044	2,808	1,764	8	----------
Effingham	D	665	5,568	6,233	3	----------
Fayette	D	171	5,602	5,773	9	----------
Ford	R	1,487	4,927	3,440	2	----------
Franklin	D	2,217	10,350	12,567	33	----------
Fulton	D	2,019	9,942	11,961	41	----------
Gallatin	D	226	2,158	2,384	8	----------
Greene	D	439	3,916	4,355	3	----------
Grundy	R	2,476	6,758	4,282	4	----------
Hamilton	R	142	3,260	3,118	11	----------
Hancock	R	839	6,810	5,971	4	----------
Hardin	R	301	1,852	1,551	2	----------
Henderson	R	292	2,246	1,954	1	----------
Henry	R	157	12,288	12,131	18	----------
Iroquois	R	2,435	9,720	7,285	13	----------
Jackson	R	1,452	10,173	8,721	15	----------
Jasper	D	552	2,892	3,444	1	----------
Jefferson	R	962	9,248	8,286	----------	----------
Jersey	D	489	3,878	4,367	5	----------
JoDaviess	R	1,138	5,691	4,553	8	----------
Johnson	R	794	2,445	1,651	4	----------
Kane	R	8,116	46,527	38,411	85	----------
Kankakee	D	1,030	17,925	18,955	25	----------
Kendall	R	2,649	5,374	2,725	6	----------
Knox	R	2,012	15,687	13,675	17	----------
Lake	D	1,028	55,771	56,799	135	1
LaSalle	D	3,097	25,661	28,758	29	----------
Lawrence	R	134	4,928	4,794	7	----------
Lee	R	2,546	9,486	6,940	9	----------
Livingston	R	3,382	11,432	8,050	2	----------
Logan	R	995	7,966	6,971	10	----------
Macon	D	5,210	23,545	28,755	70	----------

Counties	Plurality		Republican	Democratic	Socialist Labor	Write-ins
			William G. Stratton	Otto Kerner	Edward C. Gross	
Macoupin	D	2,658	10,764	13,422	23	----------
Madison	D	16,553	39,911	56,464	90	----------
Marion	R	1,011	10,571	9,560	16	----------
Marshall	R	400	3,717	3,317	6	----------
Mason	D	778	3,656	4,434	15	----------
Massac	R	897	3,967	3,070	4	----------
McDonough	R	1,477	7,633	6,156	8	----------
McHenry	R	6,298	22,203	15,905	54	----------
McLean	R	3,406	20,849	17,443	24	----------
Menard	R	212	2,663	2,451	4	----------
Mercer	R	1,004	4,941	3,937	3	----------
Monroe	R	683	4,360	3,677	4	----------
Montgomery	D	1,084	8,368	9,452	10	----------
Morgan	D	433	8,216	8,649	7	----------
Moultrie	D	366	3,137	3,503	----------	----------
Ogle	R	4,225	10,843	6,618	8	----------
Peoria	D	9,982	36,401	46,383	63	----------
Perry	R	275	5,925	5,650	1	----------
Piatt	R	784	4,050	3,266	3	----------
Pike	D	916	5,210	6,126	9	----------
Pope	R	499	1,563	1,064	1	----------
Pulaski	R	87	2,463	2,376	15	----------
Putnam	R	207	1,399	1,192	2	----------
Randolph	D	563	7,155	7,718	11	----------
Richland	R	67	4,094	4,027	4	----------
Rock Island	D	12,794	26,267	39,061	113	----------
Saline	R	344	7,888	7,544	14	----------
Sangamon	D	814	37,624	38,438	54	----------
Schuyler	R	66	2,588	2,522	4	----------
Scott	R	136	1,945	1,809	2	----------
Shelby	D	975	5,698	6,673	8	----------
Stark	R	764	2,504	1,740	3	----------
St. Clair	D	22,162	41,633	63,795	319	----------
Stephenson	R	3,587	12,469	8,882	50	----------
Tazewell	D	5,118	19,378	24,496	21	----------
Union	D	805	3,968	4,773	5	----------
Vermilion	R	2,415	23,964	21,549	50	----------
Wabash	R	119	3,661	3,542	3	----------
Warren	R	1,372	6,162	4,790	8	----------
Washington	R	1,388	4,716	3,328	12	----------
Wayne	R	1,493	5,981	4,488	5	----------
White	D	739	4,908	5,647	10	----------
Whiteside	R	4,307	15,343	11,036	48	----------
Will	D	9,696	36,358	46,054	82	----------
Williamson	R	189	12,540	12,351	25	----------
Winnebago	D	7,734	40,051	47,785	82	----------
Woodford	R	1,444	6,909	5,465	4	----------
Down State	D	6,203	1,132,854	1,139,057	2,381	1
Cook County	D	518,049	937,625	1,455,674	6,595	----------
Total	D	524,252	2,070,479	2,594,731	8,976	1

Counties Carried, Mr. Stratton, 63; Mr. Kerner, 39.

VOTE FOR GOVERNOR—COOK COUNTY—NOVEMBER 8, 1960
(Information furnished by Clerk of Cook County)

CHICAGO WARDS	Republican William G. Stratton	Democratic Otto Kerner	Socialist Labor Edward C. Gross
1	3,948	16,916	82
2	4,766	20,754	189
3	4,776	19,330	160
4	6,247	25,556	194
5	6,265	19,736	150
6	7,133	24,477	179
7	17,360	26,047	92
8	12,998	25,607	144
9	20,561	27,062	132
10	11,145	30,875	115
11	5,887	19,672	87
12	7,624	17,444	86
13	20,850	35,970	152
14	4,058	16,710	54
15	10,984	19,667	98
16	7,857	20,696	102
17	6,139	21,853	134
18	21,519	35,342	133
19	31,351	38,028	192
20	6,348	21,206	149
21	4,122	13,968	52
22	5,190	17,257	98
23	11,199	28,954	132
24	2,002	23,917	86
25	2,540	17,142	25
26	3,805	15,131	65
27	2,926	17,765	82
28	6,206	15,829	88
29	3,328	19,643	39
30	9,534	19,977	93
31	5,781	17,874	66
32	5,148	14,892	83
33	10,504	15,877	96
34	10,830	15,594	91
35	14,243	20,440	105
36	15,547	19,843	109
37	14,911	21,369	77
38	23,942	28,594	163
39	16,656	21,032	103
40	10,150	23,069	107
41	35,175	32,702	165
42	9,007	17,298	100
43	9,545	14,369	129
44	11,755	17,839	85
45	15,904	17,024	114
46	11,310	18,250	92
47	19,343	19,816	115
48	13,019	17,620	84
49	13,614	23,830	114
50	17,920	39,740	148
Total	552,972	1,089,513	5,530

CHICAGO	Republican William G. Stratton	Democratic Otto Kerner	Socialist Labor Edward C. Gross
SUBURBS			
Berwyn	13,906	18,321	33
Chicago Heights	7,066	8,431	25
Cicero	17,649	19,464	73
Harvey	6,225	6,376	31
Lyons	1,863	2,747	7
Stickney	1,181	2,174	5
Total	47,890	57,513	174
TOWNSHIPS			
Barrington	2,049	798	1
Bloom	2,458	6,626	19
Bremen	10,019	11,925	38
Calumet	3,975	4,870	12
Elk Grove	7,112	5,192	18
Evanston	24,462	17,157	48
Hanover	2,564	2,099	12
Lemont	1,338	1,909	5
Leyden	18,461	20,142	84
Lyons	18,384	14,574	48
Maine	28,456	18,877	59
New Trier	18,750	13,405	27
Niles	20,374	29,012	68
Northfield	12,459	8,046	21
Norwood Park	6,131	6,623	23
Oak Park	20,552	14,218	52
Orland	1,595	1,373	5
Palatine	7,821	6,049	17
Palos	4,089	3,600	16
Proviso	36,653	38,767	95
Rich	8,465	7,112	11
River Forest	4,523	2,440	10
Riverside	5,633	4,635	10
Schaumburg	2,337	2,410	5
Stickney	4,334	5,808	19
Thornton	24,143	25,530	53
Wheeling	15,501	11,110	41
Worth	24,125	24,341	74
Total	336,763	308,648	891
Grand Total	937,625	1,455,674	6,595

VOTE FOR LIEUTENANT GOVERNOR—NOVEMBER 8, 1960

Counties	Plurality		Republican	Democratic	Socialist Labor
			John William Chapman	Samuel H. Shapiro	Elizabeth Mitroff
Adams	R	2,682	17,187	14,505	24
Alexander	D	407	3,810	4,217	13
Bond	R	953	3,894	2,941	8
Boone	R	3,757	6,332	2,575	3
Brown	D	208	1,607	1,815	2
Bureau	R	4,496	12,155	7,659	12
Calhoun	D	33	1,503	1,536	4
Carroll	R	2,876	5,881	3,005	5
Cass	D	133	3,604	3,737	6
Champaign	R	10,072	26,413	16,341	145
Christian	D	1,201	8,764	9,965	9
Clark	R	518	4,760	4,242	4
Clay	R	804	4,448	3,644	9
Clinton	R	96	5,523	5,427	8
Coles	R	2,376	11,132	8,756	15
Cook	(see below)				
Crawford	R	1,191	5,920	4,729	1
Cumberland	R	143	2,667	2,524	4
DeKalb	R	7,414	14,509	7,095	12
DeWitt	R	1,050	4,722	3,672	4
Douglas	R	1,355	5,117	3,762	4
DuPage	R	37,012	89,325	52,313	156
Edgar	R	1,383	6,675	5,292	2
Edwards	R	1,293	2,831	1,538	4
Effingham	D	52	5,611	5,663	1
Fayette	R	413	5,766	5,353	5
Ford	R	2,529	5,384	2,855	----------
Franklin	D	2,265	9,638	11,903	34
Fulton	R	389	10,839	10,450	37
Gallatin	D	460	1,884	2,344	9
Greene	D	5	3,972	3,977	3
Grundy	R	2,660	6,651	3,991	4
Hamilton	R	415	3,226	2,811	11
Hancock	R	2,081	7,268	5,187	4
Hardin	R	329	1,810	1,481	2
Henderson	R	708	2,419	1,711	1
Henry	R	2,735	13,399	10,664	18
Iroquois	R	4,157	10,421	6,264	9
Jackson	R	1,422	9,875	8,453	16
Jasper	D	217	2,935	3,152	1
Jefferson	R	694	8,796	8,102	----------
Jersey	D	290	3,843	4,133	5
JoDaviess	R	1,916	5,915	3,999	9
Johnson	R	836	2,307	1,471	5
Kane	R	17,502	50,504	33,002	69
Kankakee	D	3,400	16,631	20,031	21
Kendall	R	3,286	5,617	2,331	4
Knox	R	4,784	16,711	11,927	207
Lake	R	11,327	60,362	49,035	129
LaSalle	R	295	26,357	26,062	29
Lawrence	R	884	5,065	4,181	7
Lee	R	4,106	10,082	5,976	4
Livingston	R	5,297	12,204	6,907	2
Logan	R	3,112	8,743	5,631	9
Macon	R	949	26,166	25,217	66

Counties	Plurality		Republican	Democratic	Socialist Labor
			John William Chapman	Samuel H. Shapiro	Elizabeth Mitroff
Macoupin	D	1,894	10,783	12,677	23
Madison	D	16,101	38,489	54,590	90
Marion	R	523	9,946	9,423	15
Marshall	R	957	3,941	2,984	5
Mason	D	40	3,910	3,950	16
Massac	R	1,186	3,899	2,713	4
McDonough	R	3,451	8,448	4,997	9
McHenry	R	10,342	23,773	13,431	56
McLean	R	7,553	22,440	14,887	25
Menard	R	691	2,847	2,156	3
Mercer	R	1,796	5,242	3,446	2
Monroe	R	932	4,374	3,442	3
Montgomery	D	470	8,339	8,809	10
Morgan	R	1,539	9,004	7,465	5
Moultrie	R	286	3,388	3,102	----------
Ogle	R	7,475	12,182	4,707	5
Peoria	D	1,017	40,040	41,057	65
Perry	R	723	5,988	5,265	1
Piatt	R	1,492	4,330	2,838	4
Pike	D	457	5,245	5,702	10
Pope	R	540	1,540	1,000	1
Pulaski	R	94	2,338	2,244	15
Putnam	R	302	1,414	1,112	2
Randolph	D	210	7,055	7,265	12
Richland	R	1,090	4,436	3,346	5
Rock Island	D	4,361	29,704	34,065	90
Saline	R	598	7,761	7,163	15
Sangamon	R	6,819	40,839	34,020	37
Schuyler	R	420	2,682	2,262	2
Scott	R	383	2,011	1,628	3
Shelby	R	61	5,992	5,931	6
Stark	R	1,276	2,719	1,443	4
St. Clair	D	25,782	37,586	63,368	224
Stephenson	R	5,942	13,383	7,441	47
Tazewell	D	502	21,136	21,638	23
Union	D	667	3,889	4,556	6
Vermilion	R	4,313	24,433	20,120	48
Wabash	R	404	3,683	3,279	3
Warren	R	2,683	6,728	4,045	7
Washington	R	1,632	4,705	3,073	8
Wayne	R	1,588	5,849	4,261	5
White	D	173	4,973	5,146	9
Whiteside	R	6,993	16,430	9,437	41
Will	D	1,824	39,526	41,350	85
Williamson	R	270	12,150	11,880	20
Winnebago	R	9,874	48,029	38,155	71
Woodford	R	2,675	7,354	4,679	6
Down State	R	177,031	1,194,133	1,017,102	2,321
Cook County	D	413,134	968,510	1,381,644	6,173
Total	D	236,103	2,162,643	2,398,746	8,234

Counties Carried, Mr. Chapman, 76; Mr. Shapiro, 26.

VOTE FOR LIEUTENANT GOVERNOR—COOK COUNTY—NOVEMBER 8, 1960
(Information furnished by Clerk of Cook County)

CHICAGO WARDS	Republican John William Chapman	Democratic Samuel H. Shapiro	Socialist Labor Elizabeth Mitroff
1	3,887	16,816	78
2	4,690	20,423	169
3	4,689	19,154	145
4	6,184	25,048	200
5	6,415	19,036	157
6	6,968	24,047	170
7	17,616	25,277	91
8	13,016	24,758	132
9	20,476	26,083	119
10	10,849	29,696	106
11	5,505	19,466	72
12	7,373	16,826	72
13	21,042	33,979	135
14	3,798	16,448	48
15	10,867	18,735	94
16	7,793	20,193	97
17	6,096	21,370	204
18	21,841	33,739	113
19	32,246	35,904	163
20	6,094	20,871	136
21	3,943	13,673	46
22	5,096	16,670	85
23	11,012	27,942	124
24	1,930	23,833	83
25	2,503	16,970	23
26	3,529	14,866	55
27	2,862	17,646	79
28	6,122	15,565	78
29	3,280	19,482	38
30	9,541	19,388	75
31	5,557	17,692	61
32	4,636	14,523	68
33	10,410	15,248	74
34	10,865	14,845	86
35	13,981	19,283	88
36	15,510	18,834	97
37	15,181	20,493	72
38	24,120	26,786	150
39	16,981	20,173	91
40	10,343	22,424	94
41	36,021	30,039	161
42	9,380	16,646	93
43	9,501	13,762	119
44	12,162	16,943	79
45	15,704	16,400	110
46	11,355	17,737	84
47	19,845	18,613	106
48	13,288	16,959	81
49	14,108	22,824	81
50	18,316	38,672	117
Total	554,527	1,052,800	5,099

CHICAGO	Republican John William Chapman	Democratic Samuel H. Shapiro	Socialist Labor Elizabeth Mitroff
SUBURBS			
Berwyn	15,471	15,903	41
Chicago Heights	7,372	7,824	26
Cicero	18,928	17,353	83
Harvey	6,371	6,005	27
Lyons	2,068	2,536	10
Stickney	1,285	1,985	7
Total	51,495	51,606	194
TOWNSHIPS			
Barrington	2,057	658	3
Bloom	7,808	6,127	15
Bremen	10,298	11,228	37
Calumet	3,943	4,617	10
Elk Grove	7,791	4,370	14
Evanston	25,910	15,201	53
Hanover	2,777	1,814	11
Lemont	1,332	1,846	4
Leyden	18,917	18,754	86
Lyons	19,607	12,860	43
Maine	30,523	16,157	54
New Trier	20,284	11,601	24
Niles	21,392	27,372	64
Northfield	13,786	6,500	19
Norwood Park	6,303	6,115	28
Oak Park	21,512	12,575	51
Orland	1,693	1,226	7
Palatine	8,705	4,885	18
Palos	4,356	3,195	19
Proviso	39,196	34,923	106
Rich	9,284	6,134	10
River Forest	4,849	2,023	6
Riverside	6,183	3,832	17
Schaumburg	2,604	2,058	7
Stickney	4,325	5,514	22
Thornton	24,847	24,171	49
Wheeling	17,033	9,263	31
Worth	25,173	22,219	72
Total	362,488	277,238	880
Grand Total	968,510	1,381,644	6,173

VOTE FOR SECRETARY OF STATE—NOVEMBER 8, 1960

Counties	Plurality		Republican	Democratic	Socialist Labor
			Charles F. Carpentier	James R. McLaughlin	Gregory P. Lyngas
Adams	R	6,010	19,183	13,173	26
Alexander	R	69	4,124	4,055	14
Bond	R	1,319	4,164	2,845	8
Boone	R	4,185	6,624	2,439	4
Brown	D	150	1,735	1,885	1
Bureau	R	5,711	12,895	7,184	11
Calhoun	R	121	1,621	1,500	3
Carroll	R	3,175	6,140	2,965	5
Cass	R	542	4,025	3,483	7
Champaign	R	14,200	28,824	14,624	137
Christian	R	443	9,772	9,329	9
Clark	R	968	5,052	4,084	5
Clay	R	915	4,583	3,668	9
Clinton	R	1,080	6,261	5,181	8
Coles	R	3,670	11,993	8,323	15
Cook	(see below)				
Crawford	R	1,872	6,385	4,513	1
Cumberland	R	318	2,834	2,516	4
DeKalb	R	9,646	15,792	6,146	10
DeWitt	R	1,516	5,014	3,498	5
Douglas	R	2,173	5,611	3,438	4
DuPage	R	69,520	106,435	36,915	130
Edgar	R	1,807	6,929	5,122	2
Edwards	R	1,406	2,947	1,541	3
Effingham	R	630	6,120	5,490	4
Fayette	R	455	5,911	5,456	5
Ford	R	3,027	5,668	2,641	1
Franklin	D	1,381	10,411	11,792	37
Fulton	R	1,962	11,895	9,933	34
Gallatin	D	198	2,109	2,307	9
Greene	R	507	4,338	3,831	4
Grundy	R	3,703	7,295	3,592	5
Hamilton	R	462	3,332	2,870	11
Hancock	R	2,609	7,663	5,054	3
Hardin	R	386	1,872	1,486	1
Henderson	R	686	2,426	1,740	1
Henry	R	3,009	13,682	10,673	20
Iroquois	R	5,629	11,241	5,612	10
Jackson	R	2,310	10,494	8,184	13
Jasper	R	65	3,149	3,084	1
Jefferson	D	122	8,627	8,749	----------
Jersey	R	289	4,216	3,927	5
JoDaviess	R	2,472	6,290	3,818	7
Johnson	R	916	2,434	1,518	4
Kane	R	28,309	56,390	28,081	59
Kankakee	R	4,421	20,556	16,135	16
Kendall	R	3,964	6,021	2,057	7
Knox	R	6,064	17,640	11,576	15
Lake	R	33,879	72,522	38,643	116
LaSalle	R	6,368	30,048	23,680	25
Lawrence	R	1,425	5,480	4,055	8
Lee	R	5,336	10,825	5,489	5
Livingston	R	6,995	13,167	6,172	2
Logan	R	4,103	9,448	5,345	8
Macon	R	8,843	30,389	21,546	61

Counties	Plurality		Republican	Democratic	Socialist Labor
			Charles F. Carpentier	James R. McLaughlin	Gregory P. Lyngas
Macoupin	D	488	11,724	12,212	25
Madison	D	7,285	44,032	51,317	87
Marion	R	958	10,413	9,455	15
Marshall	R	1,518	4,272	2,754	6
Mason	R	729	4,380	3,651	17
Massac	R	1,498	4,196	2,698	4
McDonough	R	4,025	8,861	4,836	7
McHenry	R	15,064	26,277	11,213	40
McLean	R	11,656	24,814	13,158	22
Menard	R	836	2,949	2,113	3
Mercer	R	1,447	5,147	3,700	5
Monroe	R	1,500	4,733	3,233	4
Montgomery	R	1,163	9,420	8,257	11
Morgan	R	2,292	9,509	7,217	5
Moultrie	R	893	3,781	2,888	----------
Ogle	R	8,632	13,013	4,381	4
Peoria	R	12,594	47,502	34,908	53
Perry	R	1,000	6,236	5,236	1
Piatt	R	1,772	4,523	2,751	3
Pike	D	71	5,567	5,638	8
Pope	R	620	1,611	991	1
Pulaski	R	424	2,585	2,161	14
Putnam	R	440	1,501	1,061	2
Randolph	R	1,363	8,073	6,710	10
Richland	R	1,604	4,822	3,218	5
Rock Island	D	1,071	32,005	33,076	122
Saline	R	1,081	8,151	7,070	16
Sangamon	R	12,819	44,275	31,456	45
Schuyler	R	659	2,855	2,196	2
Scott	R	474	2,097	1,623	2
Shelby	R	792	6,527	5,735	4
Stark	R	1,520	2,874	1,354	4
St. Clair	D	15,859	43,879	59,738	269
Stephenson	R	6,811	14,034	7,223	48
Tazewell	R	6,021	24,747	18,726	18
Union	D	530	4,045	4,575	7
Vermilion	R	6,947	26,066	19,119	42
Wabash	R	468	3,801	3,333	3
Warren	R	2,890	6,895	4,005	6
Washington	R	1,882	4,913	3,031	10
Wayne	R	1,466	5,913	4,447	5
White	R	133	5,270	5,137	9
Whiteside	R	8,073	17,135	9,062	37
Will	R	9,634	45,770	36,136	68
Williamson	R	999	12,758	11,759	19
Winnebago	R	11,840	49,486	37,646	71
Woodford	R	4,051	8,145	4,094	5
Down State	R	392,923	1,322,184	929,261	2,082
Cook County	D	8,007	1,183,071	1,191,078	6,152
Total	R	384,916	2,505,255	2,120,339	8,234

Counties Carried, Mr. Carpentier, 91; Mr. McLaughlin, 11.

VOTE FOR SECRETARY OF STATE—COOK COUNTY—NOVEMBER 8, 1960
(Information furnished by Clerk of Cook County)

CHICAGO WARDS	Republican Charles F. Carpentier	Democratic James R. McLaughlin	Socialist Labor Gregory P. Lyngas
1	4,209	16,570	78
2	5,956	19,243	178
3	4,878	18,994	139
4	7,794	23,585	199
5	10,586	14,884	163
6	7,972	23,302	163
7	24,100	18,971	96
8	16,438	21,809	140
9	24,609	22,441	115
10	16,039	25,217	98
11	6,783	18,480	79
12	9,342	15,158	72
13	26,820	29,383	130
14	4,935	15,589	61
15	13,455	16,649	83
16	9,235	19,011	91
17	7,099	20,626	128
18	26,946	29,427	123
19	38,398	30,598	180
20	6,863	20,541	143
21	4,931	13,074	50
22	6,264	15,740	97
23	14,189	25,207	123
24	2,167	23,681	85
25	2,913	16,588	21
26	4,297	14,245	59
27	3,120	17,447	81
28	6,802	15,019	74
29	3,678	19,163	38
30	11,445	17,723	78
31	6,626	16,876	56
32	5,778	13,679	75
33	12,310	13,666	78
34	12,869	13,194	86
35	17,502	16,406	93
36	18,225	16,621	99
37	18,246	17,720	75
38	29,088	22,735	145
39	20,412	16,358	94
40	13,748	18,941	106
41	42,565	24,287	178
42	11,155	14,922	92
43	11,493	12,182	149
44	15,438	13,707	86
45	17,820	14,698	102
46	14,197	14,903	97
47	23,042	15,762	104
48	15,447	14,800	87
49	19,137	17,789	98
50	27,930	28,914	138
Total	685,291	936,525	5,203

CHICAGO	Republican Charles F. Carpentier	Democratic James R. McLaughlin	Socialist Labor Gregory P. Lyngas
SUBURBS			
Berwyn	19,579	12,194	31
Chicago Heights	8,736	6,573	29
Cicero	22,531	14,331	70
Harvey	7,656	4,890	25
Lyons	2,595	2,076	10
Stickney	1,705	1,625	5
Total	62,802	41,689	170
Board of Election Commissioners Total	748,093	978,214	5,373
On Recheck Requested by the Republican Party the Following are the Net Gains or Losses that were Discovered	Plus 129	Plus 11	
Election Commissioners Adjusted Total	748,222	978,225	
TOWNSHIPS			
Barrington	2,374	477	1
Bloom	9,142	4,914	16
Bremen	12,193	9,625	30
Calumet	4,797	4,009	8
Elk Grove	9,452	2,847	14
Evanston	30,288	11,098	57
Hanover	3,148	1,509	11
Lemont	1,546	1,672	3
Leyden	22,499	15,855	69
Lyons	22,989	10,044	34
Maine	35,854	11,294	56
New Trier	25,343	6,710	25
Niles	29,385	19,396	62
Northfield	16,339	4,160	11
Norwood Park	7,627	5,058	21
Oak Park	25,428	9,133	44
Orland	1,931	1,030	8
Palatine	10,379	3,483	16
Palos	4,977	2,792	13
Proviso	46,987	28,072	91
Rich	11,731	3,843	10
River Forest	5,596	1,327	5
Riverside	7,452	2,731	11
Schaumburg	3,266	1,471	2
Stickney	5,118	4,984	21
Thornton	28,602	20,947	44
Wheeling	20,134	6,448	25
Worth	30,254	18,003	71
County Clerk Total	434,831	212,932	779
Adjustment of totals resulting from examination of voting machines, also paper ballots in "D & O" envelopes	Plus 18	Minus 79	
County Clerk Adjusted Total	434,849	212,853	
Grand Total	1,183,071	1,191,078	6,152

VOTE FOR AUDITOR OF PUBLIC ACCOUNTS—NOVEMBER 8, 1960

Counties	Plurality		Republican	Democratic	Socialist Labor
			Elbert S. Smith	Michael J. Howlett	Stanley L. Prorok
Adams	R	1,414	16,513	15,099	21
Alexander	D	377	3,826	4,203	13
Bond	R	1,019	3,944	2,925	7
Boone	R	3,639	6,268	2,629	3
Brown	D	309	1,603	1,912	1
Bureau	R	4,317	12,026	7,709	13
Calhoun	D	52	1,487	1,539	5
Carroll	R	2,851	5,866	3,015	5
Cass	D	31	3,668	3,699	6
Champaign	R	10,362	26,487	16,125	134
Christian	D	1,611	8,507	10,118	8
Clark	R	502	4,748	4,246	5
Clay	R	852	4,495	3,643	8
Clinton	D	239	5,348	5,587	7
Coles	R	2,361	11,094	8,733	14
Cook	(see below)				
Crawford	R	1,532	6,139	4,607	1
Cumberland	R	128	2,669	2,541	4
DeKalb	R	7,938	14,779	6,841	13
DeWitt	R	1,265	4,813	3,548	4
Douglas	R	1,447	5,142	3,695	4
DuPage	R	48,909	95,016	46,107	158
Edgar	R	1,314	6,639	5,325	2
Edwards	R	1,330	2,852	1,522	4
Effingham	R	1	5,647	5,646	2
Fayette	R	386	5,723	5,337	5
Ford	R	2,833	5,514	2,681	----------
Franklin	D	2,595	9,409	12,004	30
Fulton	R	825	11,134	10,309	31
Gallatin	D	485	1,876	2,361	9
Greene	R	10	3,996	3,986	4
Grundy	R	2,795	6,679	3,884	4
Hamilton	R	353	3,178	2,825	10
Hancock	R	2,115	7,301	5,186	2
Hardin	R	315	1,812	1,497	1
Henderson	R	736	2,427	1,691	2
Henry	R	2,868	13,443	10,575	19
Iroquois	R	5,048	10,776	5,728	10
Jackson	R	1,425	9,894	8,469	13
Jasper	D	140	2,974	3,114	1
Jefferson	R	159	8,543	8,384	----------
Jersey	D	245	3,880	4,125	5
JoDaviess	R	1,843	5,875	4,032	11
Johnson	R	839	2,307	1,468	4
Kane	R	19,121	51,031	31,910	66
Kankakee	R	1,244	18,710	17,466	19
Kendall	R	3,406	5,679	2,273	4
Knox	R	4,763	16,649	11,886	13
Lake	R	16,280	62,532	46,252	180
LaSalle	D	837	25,822	26,659	32
Lawrence	R	1,071	5,169	4,098	7
Lee	R	4,425	10,249	5,824	3
Livingston	R	6,001	12,498	6,497	2
Logan	R	3,508	8,947	5,439	8
Macon	R	8,207	29,985	21,778	63

Counties	Plurality		Republican	Democratic	Socialist Labor
			Elbert S. Smith	Michael J. Howlett	Stanley L. Prorok
Macoupin	D	2,046	10,773	12,819	24
Madison	D	18,586	37,137	55,723	87
Marion	D	180	9,541	9,721	14
Marshall	R	1,071	3,998	2,927	7
Mason	R	58	3,947	3,889	15
Massac	R	1,127	3,849	2,722	4
McDonough	R	3,907	8,700	4,793	7
McHenry	R	11,365	24,284	12,919	50
McLean	R	9,154	23,206	14,052	23
Menard	R	735	2,866	2,131	3
Mercer	R	1,745	5,225	3,480	1
Monroe	R	870	4,341	3,471	4
Montgomery	D	466	8,372	8,838	10
Morgan	R	1,515	8,947	7,432	7
Moultrie	R	518	3,520	3,002	----------
Ogle	R	7,689	12,318	4,629	5
Peoria	R	4,600	42,611	38,011	59
Perry	R	555	5,901	5,346	1
Piatt	R	1,581	4,383	2,802	4
Pike	D	534	5,195	5,729	7
Pope	R	560	1,546	986	1
Pulaski	R	74	2,320	2,246	15
Putnam	R	327	1,427	1,100	2
Randolph	D	188	7,085	7,273	10
Richland	R	1,274	4,548	3,274	5
Rock Island	D	3,790	29,966	33,756	63
Saline	R	420	7,661	7,241	15
Sangamon	R	5,949	40,178	34,229	48
Schuyler	R	466	2,710	2,244	2
Scott	R	426	2,034	1,608	3
Shelby	R	174	6,075	5,901	4
Stark	R	1,432	2,802	1,370	3
St. Clair	D	27,975	36,362	64,337	212
Stephenson	R	5,326	13,018	7,692	47
Tazewell	R	583	21,562	20,979	20
Union	D	742	3,847	4,589	5
Vermilion	R	3,224	23,852	20,628	47
Wabash	R	358	3,683	3,325	4
Warren	R	2,879	6,831	3,952	7
Washington	R	1,624	4,707	3,083	11
Wayne	R	1,445	5,780	4,335	5
White	D	264	4,929	5,193	7
Whiteside	R	6,991	16,437	9,446	38
Will	D	72	40,412	40,484	84
Williamson	D	199	11,858	12,057	21
Winnebago	R	7,341	46,430	39,089	74
Woodford	R	3,273	7,634	4,361	5
Down State	R	210,430	1,208,396	997,966	2,090
Cook County	D	259,817	1,038,437	1,298,254	7,699
Total	D	49,387	2,246,833	2,296,220	9,789

Counties Carried, Mr. Smith, 78; Mr. Howlett, 24.

VOTE FOR AUDITOR OF PUBLIC ACCOUNTS—COOK COUNTY—NOVEMBER 8, 1960
(Information furnished by Clerk of Cook County)

CHICAGO WARDS	Republican Elbert S. Smith	Democratic Michael J. Howlett	Socialist Labor Stanley L. Prorok
1	3,978	16,710	76
2	5,471	19,514	171
3	4,673	19,055	135
4	6,981	24,063	196
5	9,491	15,539	165
6	7,196	23,720	164
7	20,332	21,864	117
8	14,217	23,335	137
9	21,161	24,902	166
10	12,249	28,002	171
11	5,561	19,304	107
12	7,272	16,629	138
13	21,810	32,855	218
14	3,782	16,357	74
15	11,029	18,436	148
16	7,913	19,981	99
17	6,353	20,937	122
18	22,834	32,673	144
19	33,906	33,952	180
20	6,183	20,604	134
21	4,033	13,468	78
22	5,219	16,425	141
23	11,418	27,330	212
24	2,002	23,758	83
25	2,571	16,849	33
26	3,529	14,762	113
27	2,945	17,515	78
28	6,133	15,424	78
29	3,360	19,366	36
30	9,809	18,980	94
31	5,657	17,505	88
32	4,728	14,271	132
33	10,630	14,892	128
34	11,386	14,175	139
35	14,364	18,609	211
36	15,850	18,275	140
37	15,881	19,646	73
38	25,023	25,635	250
39	18,263	18,470	130
40	11,665	20,564	103
41	37,664	27,918	275
42	9,969	15,458	94
43	10,603	12,674	163
44	13,945	14,787	90
45	16,110	15,863	121
46	12,672	15,833	91
47	20,949	17,302	113
48	14,281	15,603	93
49	16,461	19,871	98
50	22,070	33,770	131
Total	591,582	1,003,430	6,471

CHICAGO	Republican Elbert S. Smith	Democratic Michael J. Howlett	Socialist Labor Stanley L. Prorok
SUBURBS			
Berwyn	16,183	14,896	46
Chicago Heights	7,881	7,290	27
Cicero	19,529	16,802	110
Harvey	6,608	5,640	25
Lyons	2,196	2,403	7
Stickney	1,305	1,974	9
Total	53,702	49,005	224
Board of Election Commissioners Total	645,284	1,052,435	6,695
On Recheck Requested by the Republican Party the Following are the Net Gains or Losses that were Discovered	Plus 176	Minus 210	
Election Commissioners Adjusted Total	645,460	1,052,225	
TOWNSHIPS			
Barrington	2,292	519	3
Bloom	8,411	5,482	18
Bremen	10,911	10,621	43
Calumet	4,222	4,424	14
Elk Grove	8,664	3,483	16
Evanston	28,235	12,661	68
Hanover	2,878	1,700	15
Lemont	1,373	1,796	3
Leyden	19,732	17,929	104
Lyons	21,262	11,279	44
Maine	32,888	13,750	67
New Trier	23,278	8,423	26
Niles	25,230	23,157	82
Northfield	15,221	5,027	18
Norwood Park	6,620	5,781	40
Oak Park	23,033	11,095	45
Orland	1,769	1,153	6
Palatine	9,499	4,186	14
Palos	4,573	3,081	14
Proviso	41,903	32,141	118
Rich	10,599	4,775	12
River Forest	5,157	1,724	8
Riverside	6,768	3,259	19
Schaumburg	2,909	1,765	2
Stickney	4,425	5,511	22
Thornton	25,924	22,967	60
Wheeling	18,704	7,561	31
Worth	26,533	20,856	92
County Clerk Total	393,013	246,106	1,004
Adjustment of totals resulting from examination of voting machines, also paper ballots in "D & O" envelopes	Minus 36	Minus 77	
County Clerk Adjusted Total	392,977	246,029	----------
Grand Total	1,038,437	1,298,254	7,699

VOTE FOR ATTORNEY GENERAL—NOVEMBER 8, 1960

Counties	Plurality		Republican	Democratic	Socialist Labor
			William L. Guild	William G. Clark	George P. Milonas
Adams	R	1,232	16,413	15,181	24
Alexander	D	503	3,746	4,249	15
Bond	R	701	3,762	3,061	7
Boone	R	3,624	6,255	2,631	4
Brown	D	432	1,534	1,966	1
Bureau	R	4,370	12,027	7,657	14
Calhoun	D	145	1,435	1,580	4
Carroll	R	2,752	5,794	3,042	6
Cass	D	395	3,478	3,873	5
Champaign	R	8,814	25,660	16,846	138
Christian	D	2,170	8,243	10,413	9
Clark	R	418	4,680	4,262	4
Clay	R	710	4,405	3,695	9
Clinton	D	541	5,172	5,713	7
Coles	R	1,804	10,822	9,018	14
Cook	(see below)				
Crawford	R	944	5,805	4,861	1
Cumberland	D	3	2,594	2,597	4
DeKalb	R	7,393	14,432	7,039	12
DeWitt	R	1,036	4,690	3,654	5
Douglas	R	1,476	5,165	3,689	4
DuPage	R	48,612	95,267	46,655	141
Edgar	R	1,155	6,550	5,395	2
Edwards	R	1,211	2,776	1,565	4
Effingham	D	323	5,446	5,769	2
Fayette	R	174	5,606	5,432	5
Ford	R	2,729	5,467	2,738	2
Franklin	D	2,701	9,321	12,022	35
Fulton	R	223	10,821	10,598	31
Gallatin	D	609	1,806	2,415	8
Greene	D	265	3,853	4,118	2
Grundy	R	2,468	6,497	4,029	5
Hamilton	R	222	3,108	2,886	9
Hancock	R	1,846	7,160	5,314	3
Hardin	R	296	1,787	1,491	1
Henderson	R	636	2,379	1,743	1
Henry	R	2,782	13,420	10,638	19
Iroquois	R	4,752	10,696	5,944	10
Jackson	R	780	9,516	8,736	14
Jasper	D	455	2,761	3,216	1
Jefferson	D	337	8,245	8,582	----------
Jersey	D	511	3,737	4,248	5
JoDaviess	R	1,625	5,745	4,120	7
Johnson	R	781	2,266	1,485	4
Kane	R	16,540	49,771	33,231	58
Kankakee	R	665	18,360	17,695	20
Kendall	R	3,050	5,494	2,444	5
Knox	R	4,537	16,596	12,059	13
Lake	R	12,624	60,756	48,132	124
LaSalle	D	926	25,714	26,640	27
Lawrence	R	769	5,025	4,256	7
Lee	R	4,299	10,162	5,863	5
Livingston	R	5,803	12,367	6,564	3
Logan	R	2,641	8,428	5,787	7
Macon	D	535	25,304	25,839	61

Counties	Plurality		Republican	Democratic	Socialist Labor
			William L. Guild	William G. Clark	George P. Milonas
Macoupin	D	3,224	10,040	13,264	24
Madison	D	23,424	34,515	57,939	84
Marion	D	493	9,424	9,917	13
Marshall	R	1,033	3,971	2,938	6
Mason	D	307	3,747	4,054	15
Massac	R	984	3,740	2,756	4
McDonough	R	3,506	8,500	4,994	7
McHenry	R	10,014	23,580	13,566	46
McLean	R	8,813	22,998	14,185	23
Menard	R	422	2,697	2,275	6
Mercer	R	1,573	5,139	3,566	1
Monroe	R	611	4,201	3,590	2
Montgomery	D	1,239	7,921	9,160	10
Morgan	R	782	8,584	7,802	5
Moultrie	R	186	3,335	3,149	----------
Ogle	R	7,489	12,238	4,749	5
Peoria	R	3,249	42,014	38,765	62
Perry	R	275	5,761	5,486	2
Piatt	R	1,337	4,248	2,911	4
Pike	D	763	5,036	5,799	7
Pope	R	528	1,519	991	1
Pulaski	R	13	2,281	2,268	16
Putnam	R	306	1,416	1,110	2
Randolph	D	837	6,731	7,568	11
Richland	R	754	4,308	3,554	6
Rock Island	D	4,206	29,817	34,023	68
Saline	R	293	7,559	7,266	15
Sangamon	R	1,810	38,236	36,426	41
Schuyler	R	350	2,642	2,292	2
Scott	R	300	1,954	1,654	1
Shelby	D	356	5,770	6,126	4
Stark	R	1,341	2,746	1,405	4
St. Clair	D	32,620	32,968	65,588	212
Stephenson	R	5,242	12,995	7,753	45
Tazewell	D	438	21,115	21,553	22
Union	D	856	3,778	4,634	6
Vermilion	R	3,037	23,797	20,760	40
Wabash	R	112	3,539	3,427	4
Warren	R	2,668	6,727	4,059	6
Washington	R	1,468	4,609	3,141	9
Wayne	R	1,244	5,663	4,419	5
White	D	448	4,831	5,279	5
Whiteside	R	6,971	16,406	9,435	37
Will	D	1,877	39,431	41,308	81
Williamson	D	466	11,738	12,204	18
Winnebago	R	7,327	46,538	39,211	69
Woodford	R	3,055	7,521	4,466	5
Down State	R	151,182	1,176,643	1,025,461	1,989
Cook County	D	315,817	1,013,608	1,329,425	6,398
Total	D	164,635	2,190,251	2,354,886	8,387

Counties Carried, Mr. Guild, 70; Mr. Clark, 32.

VOTE FOR ATTORNEY GENERAL—COOK COUNTY—NOVEMBER 8, 1960
(Information furnished by Clerk of Cook County)

CHICAGO WARDS	Republican William L. Guild	Democratic William G. Clark	Socialist Labor George P. Milonas
1	3,940	16,759	81
2	5,334	19,653	172
3	4,840	19,144	134
4	6,864	24,168	199
5	9,219	15,796	163
6	7,032	23,930	170
7	20,031	22,242	98
8	13,867	23,562	144
9	20,828	25,347	123
10	11,739	28,494	116
11	5,466	19,423	68
12	7,142	16,807	71
13	21,193	33,551	155
14	3,757	16,450	57
15	10,860	18,622	85
16	7,786	20,171	92
17	6,169	21,313	120
18	22,383	33,193	123
19	33,341	34,733	168
20	6,119	20,838	130
21	3,957	13,564	50
22	5,131	16,553	97
23	11,178	27,648	129
24	1,946	23,815	84
25	2,540	16,905	27
26	3,473	14,842	51
27	2,898	17,579	81
28	6,085	15,574	162
29	3,248	19,550	37
30	9,251	19,856	70
31	5,528	17,666	57
32	4,550	14,513	58
33	10,326	15,262	74
34	11,048	14,579	92
35	13,862	19,247	92
36	15,435	18,855	90
37	15,369	20,303	72
38	24,383	26,822	152
39	17,713	18,858	96
40	11,247	21,026	103
41	36,709	29,302	167
42	10,270	15,609	95
43	10,511	12,903	163
44	13,651	15,120	91
45	15,801	16,206	106
46	12,461	16,241	92
47	20,514	17,877	122
48	14,034	15,936	92
49	15,956	20,420	105
50	21,191	34,719	131
Total	578,176	1,021,546	5,307

CHICAGO	Republican William L. Guild	Democratic William G. Clark	Socialist Labor George P. Milonas
SUBURBS			
Berwyn	15,376	15,803	33
Chicago Heights	7,534	7,393	27
Cicero	18,611	17,675	82
Harvey	6,444	5,809	21
Lyons	2,065	2,539	11
Stickney	1,228	2,038	9
Total	51,258	51,257	183
TOWNSHIPS			
Barrington	2,258	562	2
Bloom	8,303	5,606	18
Bremen	10,687	10,936	33
Calumet	4,100	4,562	11
Elk Grove	8,484	3,706	15
Evanston	27,834	13,181	70
Hanover	2,814	1,799	12
Lemont	1,355	1,830	3
Leyden	19,190	18,586	87
Lyons	20,811	11,872	49
Maine	32,178	14,559	63
New Trier	22,756	8,997	26
Niles	24,376	24,121	82
Northfield	14,896	5,396	15
Norwood Park	6,457	6,031	28
Oak Park	22,456	11,706	53
Orland	1,719	1,216	8
Palatine	9,287	4,442	17
Palos	4,467	3,119	15
Proviso	40,750	33,567	106
Rich	10,345	5,050	12
River Forest	5,053	1,856	7
Riverside	6,621	3,441	14
Schaumburg	2,843	1,842	2
Stickney	4,345	5,627	17
Thornton	25,642	23,503	46
Wheeling	18,356	7,949	27
Worth	25,791	21,560	70
Total	384,174	256,622	908
Grand Total	1,013,608	1,329,425	6,398

VOTE FOR TRUSTEES OF THE UNIVERSITY OF ILLINOIS—NOVEMBER 8, 1960

Counties	Republican			Democratic			Socialist Labor			Write-ins
	Audrey Reavis Peak	C. E. "Ernie" Lovejoy	Thomas O. Mathews	Kenney E. Williamson	Francis Best Watkins	Irving Dilliard	Bernard Campbell	Margaret Deneff	Henry Schilling	
Adams	15,853	15,699	15,796	15,501	15,027	14,886	34	32	32	----------
Alexander	3,669	3,659	3,680	4,259	4,181	4,176	14	12	14	----------
Bond	3,793	3,760	3,779	2,991	2,993	2,961	8	8	8	----------
Boone	6,224	6,235	6,252	2,575½	2,522½	2,502	5	6	4	----------
Brown	1,523	1,511	1,508	1,936	1,926	1,914	----------	----------	----------	----------
Bureau	11,941	11,973	11,915	7,654	7,590	7,577	13	14	13	----------
Calhoun	1,436	1,423	1,425	1,531	1,519	1,507	4	4	4	----------
Carroll	5,725	5,747	5,739	3,076	3,041	3,009	6	7	7	----------
Cass	3,514	3,418	3,407	3,771	3,721	3,693	5	6	4	----------
Champaign	23,401	24,303	23,838	18,926	17,975	17,529	211	189	163	----------
Christian	7,897	7,869	7,880	10,603	10,499	10,397	7	7	8	----------
Clark	4,643	4,662	4,657	4,255	4,224	4,229	5	5	5	----------
Clay	4,341	4,326	4,346	3,661	3,616	3,595	9	10	10	----------
Clinton	4,892	4,880	4,958	5,706	5,143	5,218	7	7	7	----------
Coles	10,515	10,493	10,439	9,058	8,936	8,930	18	19	19	----------
Cook	(see below)									
Crawford	5,824	5,817	5,791	4,696	4,608	4,604	1	1	1	----------
Cumberland	2,538	2,532	2,517	2,603	2,573	2,568	2	2	2	----------
DeKalb	14,502	14,386	14,396	6,972	6,582	6,877	12	14	14	----------
DeWitt	4,411	4,410	4,411	3,805	3,745	3,693	9	7	8	----------
Douglas	4,977	4,945	4,977	3,752	3,677	3,646	4	5	5	----------
DuPage	93,684	93,884	90,168	46,408	45,610	49,061	210	214	195	----------
Edgar	6,568	6,571	6,544	5,316	5,253	5,270	3	2	2	----------
Edwards	2,702	2,705	2,742	1,525	1,491	1,482	3	4	3	----------
Effingham	5,128	5,118	5,103	5,726	5,512	5,512	6	2	2	----------
Fayette	5,557	5,554	5,527	5,422	5,363	5,251	6	5	7	----------
Ford	5,306	5,327	5,303	2,778	2,735	2,724	----------	1	1	----------
Franklin	9,018	8,962	8,959	12,001	11,826	11,808	32	31	30	----------
Fulton	10,675	10,612	10,675	10,677	10,538	10,376	38	35	37	----------
Gallatin	1,773	1,781	1,784	2,377	2,330	2,332	9	9	9	----------
Greene	3,861	3,750	3,743	3,980	3,928	3,880	5	3	2	----------
Grundy	6,513	6,528	6,494	3,981	3,925	3,917	7	7	6	----------
Hamilton	3,066	3,064	3,082	2,790	2,723	2,657	10	11	9	----------
Hancock	7,074	7,086	7,056	5,228	5,198	5,192	4	6	6	----------
Hardin	1,774	1,769	1,778	1,492	1,479	1,475	1	1	1	----------

Henderson	2,356	2,378	2,362	1,725	1,718	1,697	2	3	2	
Henry	13,218	13,272	13,201	10,647	10,624	10,482	21	24	21	
Iroquois	10,410	10,408	10,370	5,701	5,614	5,590	12	13	13	
Jackson	9,118	9,054	9,070	8,916	8,853	8,900	13	14	14	
Jasper	2,829	2,833	2,824	3,162	3,130	3,093	1	2	1	
Jefferson	8,202	8,214	8,241	8,593	8,433	8,406				
Jersey	3,734	3,706	3,751	4,160	4,104	4,124	5	5	5	
JoDaviess	5,605	5,623	5,616	3,951	3,876	3,859	9	10	9	
Johnson	2,122	2,132	2,141	1,456	1,382	1,373	4	4	4	
Kane	50,313	50,476	49,851	31,572	31,303	31,571	108	93	96	
Kankakee	18,524	18,517	18,497	17,446	17,316	17,333	23	23	27	
Kendall	5,535	5,534	5,486	2,350	2,288	2,299	6	6	6	
Knox	16,331	16,321	16,351	12,011	11,863	11,758	20	25	20	
Lake	61,903	61,928	60,186	45,599	45,077	46,306	172	177	167	2
LaSalle	25,557	25,735	25,561	26,236	25,782	25,686	27	27	25	
Lawrence	4,822	4,726	4,762	4,043	3,882	3,811	8	9	9	
Lee	10,088	10,132	10,067	5,845	5,776	5,781	5	3	5	
Livingston	12,160	12,189	12,072	6,490	6,382	6,352	3	4	5	
Logan	7,991	7,942	7,951	5,891	5,707	5,626	10	7	7	
Macon	21,276	21,204	21,404	28,744	28,157	27,680	84	90	78	
Macoupin	10,103	10,045	10,027	13,265	13,073	13,095	25	28	25	
Madison	34,682	34,365	34,759	57,290	56,619	57,412	100	108	97	
Marion	9,360	9,387	9,393	9,742	9,613	9,532	14	14	12	
Marshall	3,919	3,935	3,939	2,975	2,941	2,914	6	6	6	
Mason	3,665	3,688	3,655	4,098	4,002	3,980	17	17	18	
Massac	3,706	3,702	3,691	2,730	2,686	2,681	4	4	4	
McDonough	8,380	8,437	8,378	5,013	4,972	4,974	16	8	8	
McHenry	24,124	24,095	23,753	13,060	12,856	13,064	61	65	53	
McLean	21,993	22,013	21,993	15,074	14,897	14,861	28	26	27	
Menard	2,744	2,744	2,737	2,171	2,149	2,128	3	3	3	
Mercer	5,040	5,079	5,042	3,555	3,515	3,460	3	2	4	
Monroe	4,127	4,096	4,151	3,547	3,482	3,484	2	2	3	
Montgomery	7,617	7,590	7,545	8,929	8,650	8,598	11	12	10	
Morgan	8,816	8,457	8,410	7,512	7,358	7,323	7	8	7	
Moultrie	3,193	3,181	3,192	3,177	3,135	3,083				
Ogle	12,129	12,162	12,162	4,662	4,610	4,554	5	6	6	
Peoria	38,840	39,373	39,689	42,342	39,096	39,230	69	69	70	2
Perry	5,800	5,783	5,760	5,398	5,355	5,340	4	4	4	
Piatt	4,074	4,120	4,099	3,053	2,979	2,976	5	4	4	
Pike	5,002	4,809	4,812	5,817	5,590	5,531	7	8	7	

VOTE FOR TRUSTEES OF THE UNIVERSITY OF ILLINOIS—NOVEMBER 8, 1960—Concluded

Counties	Republican			Democratic			Socialist Labor			Write-ins
	Audrey Reavis Peak	C. E. "Ernie" Lovejoy	Thomas O. Mathews	Kenney E. Williamson	Francis Best Watkins	Irving Dilliard	Bernard Campbell	Margaret Deneff	Henry Schilling	
Pope	1,513	1,514	1,520	988	983	980	1	1	1	----------
Pulaski	2,218	2,200	2,212	2,259	2,200	2,194	17	15	17	----------
Putnam	1,389	1,376	1,379	1,089	1,082	1,068	3	3	3	----------
Randolph	6,722	6,735	6,769	7,449	7,309	7,336	11	11	11	----------
Richland	4,188	4,166	4,167	3,310	3,184	3,155	5	6	7	----------
Rock Island	28,595	29,340	29,138	33,937	33,823	33,330	93	85	102	----------
Saline	7,423	7,430	7,417	7,281	7,202	7,213	17	16	17	----------
Sangamon	37,878	37,463	37,504	35,608	35,243	35,195	77	63	59	----------
Schuyler	2,613	2,605	2,602	2,268	2,252	2,242	3	3	3	----------
Scott	2,213	1,904	1,924	1,537	1,563	1,544	4	2	2	----------
Shelby	5,420	5,386	5,419	6,332	6,211	6,137	15	9	7	----------
Stark	2,721	2,732	2,726	1,424	1,371	1,362	5	3	3	----------
St. Clair	34,086	33,988	34,400	65,360	65,160	65,051	263	251	285	----------
Stephenson	12,805	12,856	12,892	7,707	7,561	7,484	45	46	47	----------
Tazewell	19,882	20,069	20,156	22,317	21,302	21,308	30	32	30	----------
Union	3,731	3,718	3,718	4,640	4,563	4,576	2	2	2	----------
Vermilion	23,331	23,410	23,436	20,756	20,664	20,424	55	60	53	----------
Wabash	3,484	3,497	3,501	3,268	3,202	3,174	3	3	3	----------
Warren	6,693	6,686	6,682	4,038	4,048	3,978	9	9	8	----------
Washington	4,617	4,593	4,610	3,115	3,108	3,095	11	11	11	----------
Wayne	5,413	5,407	6,038	4,206	4,124	3,997	5	5	5	----------
White	4,729	4,773	4,787	5,141	5,077	5,059	6	6	6	----------
Whiteside	15,995	16,017	15,932	9,186	9,061	8,994	36	35	35	----------
Will	39,837	39,986	39,532	40,520	40,123	40,257	104	103	90	----------
Williamson	11,433	11,373	11,400	12,341	12,153	12,190	21	21	21	----------
Winnebago	45,655	45,912	45,837	39,270	38,372	38,290	89	86	77	----------
Woodford	7,255	7,282	7,265	4,591	4,467	4,462	5	4	5	----------
Down State	1,155,565	1,156,562	1,150,578	1,024,918½	1,006,262½	1,008,490	2,563	2,510	2,430	4
Cook County	1,016,925	1,042,668	979,484	1,310,939	1,303,919	1,348,287	7,502	7,150	7,208	----------
Total	2,172,490	2,199,230	2,130,062	2,335,857½	2,310,181½	2,356,777	10,065	9,660	9,638	4

PROPOSED PERMANENT IMPROVEMENTS AT EDUCATIONAL INSTITUTIONS OWNED BY THE STATE—ACT AND BOND ISSUE—NOVEMBER 8, 1960

Counties	Highest Legislative Vote	Yes	No
Adams	32,767	15,182	11,048
Alexander	8,745	2,802	2,836
Bond	6,893	2,906	2,805
Boone	9,120	3,147	4,400
Brown	3,616	1,403	1,690
Bureau	19,582	7,898	7,936
Calhoun	3,114	910	1,350
Carroll	9,042	2,742	4,578
Cass	7,603	2,680	3,230
Champaign	41,958	21,545	21,239
Christian	18,923	7,940	7,448
Clark	9,268	2,541	4,658
Clay	8,229	2,821	2,826
Clinton	11,771	3,649	5,303
Coles	20,342	6,597	10,345
Cook	(see below)		
Crawford	10,904	3,845	7,266
Cumberland	5,367	1,777	2,848
DeKalb	21,000	9,547	10,304
DeWitt	8,446	3,116	3,800
Douglas	9,055	3,166	4,265
DuPage	140,487	89,416	41,538
Edgar	12,175	4,417	6,126
Edwards	4,440	1,053	2,354
Effingham	11,901	3,316	6,501
Fayette	11,097	4,044	4,583
Ford	8,229	2,744	4,153
Franklin	21,782	9,694	6,319
Fulton	21,747	9,549	8,335
Gallatin	4,540	1,462	2,207
Greene	8,004	2,889	3,889
Grundy	10,512	4,904	4,499
Hamilton	6,302	1,775	2,461
Hancock	12,772	3,914	6,244
Hardin	3,302	1,424	785
Henderson	4,107	1,178	2,369
Henry	23,931	9,429	9,077
Iroquois	16,881	4,779	12,507
Jackson	18,764	8,406	7,644
Jasper	6,314	1,657	3,185
Jefferson	17,474	5,630	6,913
Jersey	7,980	3,053	2,418
JoDaviess	9,889	3,568	5,112
Johnson	4,244	934	2,107
Kane	83,618	47,146	28,639
Kankakee	36,819	11,870	17,999
Kendall	8,223	3,686	3,518
Knox	27,188	9,821	16,408
Lake	110,182	57,108	38,423
LaSalle	52,832	29,215	18,650
Lawrence	9,612	3,211	3,387
Lee	16,136	5,377	8,518
Livingston	19,119	6,328	9,143
Logan	14,807	5,568	6,537
Macon	51,934	24,290	20,657
Macoupin	23,957	13,420	7,116
Madison	95,730	55,784	27,220
Marion	19,872	8,107	6,665
Marshall	7,028	2,651	2,505
Mason	7,952	3,101	3,564
Massac	6,821	3,175	1,941
McDonough	13,709	5,315	7,204
McHenry	37,568	21,055	10,987
McLean	37,410	17,922	16,957
Menard	4,954	1,861	1,792
Mercer	8,831	3,406	3,808
Monroe	8,038	2,780	2,902
Montgomery	17,778	8,444	4,984
Morgan	16,455	5,155	8,851
Moultrie	6,466	2,292	3,217
Ogle	17,213	8,281	7,893
Peoria	82,308	38,827	31,849
Perry	11,377	3,837	4,407
Piatt	7,273	2,372	3,639
Pike	11,265	4,192	3,580
Pope	2,653	1,119	863
Pulaski	4,774	1,547	1,539
Putnam	2,500	963	1,034
Randolph	14,745	6,823	5,418
Richland	8,065	3,336	3,281
Rock Island	62,883	21,710	17,900
Saline	14,983	4,409	5,070
Sangamon	74,929	35,056	28,118
Schuyler	4,914	1,438	2,846
Scott	3,673	1,104	1,835
Shelby	12,249	4,884	5,698
Stark	4,166	1,563	2,068
St. Clair	99,280	26,341	17,421
Stephenson	21,065	9,679	10,111
Tazewell	43,478	20,343	13,643
Union	8,489	3,090	3,209
Vermilion	45,346	13,531	23,454
Wabash	7,093	2,599	2,467
Warren	10,777	3,467	5,189
Washington	7,808	2,083	3,620
Wayne	10,366	2,637	4,347
White	10,085	3,694	4,610
Whiteside	26,008	10,363	11,638
Will	81,436	40,936	23,205
Williamson	24,496	9,422	9,666
Winnebago	86,910	41,662	36,354
Woodford	12,000	5,143	4,790
Down State	2,230,265	979,988	853,855
Cook County	2,294,926	1,653,881	412,635
Total	4,525,191	2,633,869	1,266,490

PROPOSED PERMANENT IMPROVEMENTS AT EDUCATIONAL INSTITUTIONS OWNED BY THE STATE—ACT AND BOND ISSUE—COOK COUNTY—NOVEMBER 8, 1960

(Information furnished by Clerk of Cook County)

CHICAGO WARDS	Yes	No
1	15,314	1,206
2	18,154	1,094
3	15,792	1,360
4	21,460	2,024
5	19,654	2,182
6	21,340	2,539
7	34,073	6,489
8	27,654	5,497
9	31,128	11,499
10	28,496	8,241
11	18,044	4,060
12	16,582	5,357
13	36,608	14,463
14	14,813	3,389
15	20,318	7,494
16	19,841	4,058
17	18,907	2,372
18	38,816	12,482
19	48,177	15,160
20	18,539	1,403
21	12,196	3,155
22	14,502	3,926
23	26,127	8,884
24	17,989	821
25	15,419	1,831
26	13,278	2,524
27	14,097	1,235
28	14,961	2,716
29	16,864	1,663
30	21,196	4,893
31	16,790	3,539
32	13,872	3,385
33	18,165	5,424
34	18,463	5,037
35	23,660	7,808
36	23,973	7,674
37	26,504	6,192
38	34,856	12,872
39	27,105	7,939
40	25,485	4,652
41	46,053	16,873
42	19,756	2,217
43	16,916	3,257
44	22,469	3,761
45	22,286	6,557
46	22,399	3,383
47	28,883	6,719
48	22,768	4,132
49	29,204	4,892
50	46,092	7,611
Total	1,156,038	267,941

CHICAGO	Yes	No
SUBURBS		
Berwyn	21,258	8,413
Chicago Heights	8,551	3,852
Cicero	24,320	9,277
Harvey	7,956	3,064
Lyons	2,348	852
Stickney	1,863	1,333
Total	66,296	26,791
TOWNSHIPS		
Barrington	1,742	584
Bloom	8,510	2,812
Bremen	12,960	4,475
Calumet	5,252	1,922
Elk Grove	9,110	1,983
Evanston	28,806	4,457
Hanover	2,732	1,069
Lemont	1,861	646
Leyden	23,648	7,685
Lyons	21,716	6,021
Maine	32,877	8,650
New Trier	25,061	3,716
Niles	36,845	7,030
Northfield	14,481	3,448
Norwood Park	7,773	2,687
Oak Park	22,444	5,720
Orland	1,812	706
Palatine	9,791	2,267
Palos	4,990	1,560
Proviso	48,238	15,627
Rich	11,422	2,830
River Forest	5,170	983
Riverside	6,866	2,195
Schaumburg	3,454	836
Stickney	6,084	2,191
Thornton	28,755	10,746
Wheeling	18,395	4,737
Worth	30,752	10,320
Total	431,547	117,903
Grand Total	1,653,881	412,635

PROPOSED PERMANENT IMPROVEMENTS AT MENTAL HEALTH AND OTHER PUBLIC WELFARE INSTITUTIONS OWNED BY THIS STATE—ACT AND BOND ISSUE—NOVEMBER 8, 1960

Counties	Highest Legislative Vote	Yes	No	Counties	Highest Legislative Vote	Yes	No
Adams	32,767	17,619	8,678	Macoupin	23,957	15,504	5,523
Alexander	8,745	3,499	2,358	Madison	95,730	54,337	26,837
Bond	6,893	3,444	2,356	Marion	19,872	10,076	5,251
Boone	9,120	4,157	3,667	Marshall	7,028	3,144	2,220
Brown	3,616	1,798	1,330	Mason	7,952	3,962	2,807
Bureau	19,582	10,073	6,061	Massac	6,821	3,402	1,633
Calhoun	3,114	1,222	1,079	McDonough	13,709	7,544	5,007
Carroll	9,042	3,865	3,531	McHenry	37,568	24,325	8,114
Cass	7,603	3,600	2,524	McLean	37,410	21,234	13,498
Champaign	41,958	25,757	16,315	Menard	4,954	2,421	1,267
Christian	18,923	9,758	5,832	Mercer	8,831	4,608	2,832
Clark	9,268	3,347	3,971	Monroe	8,038	3,808	2,152
Clay	8,229	3,308	2,367	Montgomery	17,778	10,067	3,720
Clinton	11,771	4,519	4,687	Morgan	16,455	6,336	7,776
Coles	20,342	8,201	8,652	Moultrie	6,466	2,892	2,665
Cook	(see below)			Ogle	17,213	10,647	5,801
Crawford	10,904	4,580	6,531	Peoria	82,308	46,468	24,039
Cumberland	5,367	2,049	2,585	Perry	11,377	4,348	3,772
DeKalb	21,000	12,786	7,225	Piatt	7,273	3,344	2,509
DeWitt	8,446	3,834	3,008	Pike	11,265	4,906	3,099
Douglas	9,055	4,097	3,416	Pope	2,653	1,328	724
DuPage	140,487	101,123	30,422	Pulaski	4,774	1,627	1,445
Edgar	12,175	5,325	5,266	Putnam	2,500	1,268	790
Edwards	4,440	1,267	2,180	Randolph	14,745	7,474	4,784
Effingham	11,901	4,172	5,522	Richland	8,065	3,787	2,754
Fayette	11,097	5,409	3,543	Rock Island	62,883	27,872	11,394
Ford	8,229	3,578	3,287	Saline	14,983	5,126	4,506
Franklin	21,782	10,940	5,511	Sangamon	74,929	41,919	21,820
Fulton	21,747	11,604	6,452	Schuyler	4,914	1,798	2,457
Gallatin	4,540	1,847	1,890	Scott	3,673	1,343	1,631
Greene	8,004	3,281	3,461	Shelby	12,249	3,707	6,742
Grundy	10,512	5,974	3,535	Stark	4,166	2,058	1,678
Hamilton	6,302	1,965	2,289	St. Clair	99,280	25,342	16,168
Hancock	12,772	5,093	5,246	Stephenson	21,065	12,090	7,804
Hardin	3,302	1,452	619	Tazewell	43,478	24,046	10,461
Henderson	4,107	1,753	1,882	Union	8,489	3,393	2,922
Henry	23,931	12,474	6,466	Vermilion	45,346	17,849	19,113
Iroquois	16,881	6,266	11,020	Wabash	7,093	2,826	2,268
Jackson	18,764	10,166	5,983	Warren	10,777	5,461	3,513
Jasper	6,314	2,063	2,804	Washington	7,808	2,388	3,483
Jefferson	17,474	6,697	5,972	Wayne	10,366	3,292	3,963
Jersey	7,980	3,465	2,122	White	10,085	4,169	4,113
JoDaviess	9,889	4,368	4,364	Whiteside	26,008	14,008	8,299
Johnson	4,244	1,163	1,914	Will	81,436	47,956	17,013
Kane	83,618	56,332	20,132	Williamson	24,496	11,281	7,986
Kankakee	36,819	13,316	16,554	Winnebago	86,910	52,847	25,802
Kendall	8,223	4,715	2,525	Woodford	12,000	6,614	3,493
Knox	27,188	15,347	11,683				
Lake	110,182	67,493	28,932				
LaSalle	52,832	34,353	14,210	Down State	2,230,265	1,165,994	677,840
				Cook County	2,294,926	1,801,533	295,235
Lawrence	9,612	3,882	2,809				
Lee	16,136	7,520	6,745				
Livingston	19,119	7,968	7,349	Total	4,525,191	2,967,527	973,075
Logan	14,807	6,970	5,336				
Macon	51,934	28,898	15,994				

PROPOSED PERMANENT IMPROVEMENTS AT MENTAL HEALTH AND OTHER PUBLIC WELFARE INSTITUTIONS OWNED BY THIS STATE—ACT AND BOND ISSUE—COOK COUNTY—NOVEMBER 8, 1960

(Information furnished by Clerk of Cook County)

CHICAGO WARDS	Yes	No
1	15,411	789
2	18,497	785
3	16,403	1,152
4	22,813	1,566
5	20,288	1,305
6	22,354	1,883
7	36,419	4,383
8	29,634	3,701
9	35,411	7,939
10	30,968	5,951
11	19,420	2,778
12	18,433	3,792
13	41,046	11,092
14	15,944	2,303
15	22,632	5,257
16	21,549	2,743
17	19,849	1,744
18	44,216	8,134
19	53,624	9,876
20	19,644	1,076
21	13,242	2,341
22	15,579	3,150
23	28,324	6,689
24	18,362	836
25	15,900	1,282
26	13,917	1,854
27	14,318	1,024
28	15,397	1,907
29	17,670	1,370
30	22,705	3,464
31	17,654	2,666
32	14,944	2,411
33	19,682	4,035
34	20,257	3,627
35	26,580	5,595
36	26,427	5,543
37	29,342	3,979
38	38,877	9,360
39	29,425	5,585
40	26,800	3,270
41	51,721	12,077
42	19,970	1,468
43	18,368	2,110
44	23,938	2,665
45	24,317	4,722
46	23,553	2,325
47	31,148	4,726
48	24,048	2,789
49	31,828	3,157
50	48,735	5,113
Total	1,247,583	189,389

CHICAGO	Yes	No
SUBURBS		
Berwyn	23,838	5,896
Chicago Heights	9,834	2,759
Cicero	27,094	6,765
Harvey	8,963	2,234
Lyons	2,684	554
Stickney	2,213	1,031
Total	74,626	19,239
TOWNSHIPS		
Barrington	1,950	436
Bloom	9,507	2,240
Bremen	14,618	3,504
Calumet	6,095	1,390
Elk Grove	9,734	1,514
Evanston	31,391	2,713
Hanover	3,046	869
Lemont	2,158	487
Leyden	26,631	5,838
Lyons	23,802	4,568
Maine	36,023	6,165
New Trier	26,817	2,412
Niles	39,403	5,343
Northfield	15,903	2,388
Norwood Park	8,867	2,064
Oak Park	26,800	3,577
Orland	2,018	595
Palatine	10,560	1,727
Palos	5,523	1,233
Proviso	54,288	11,427
Rich	12,385	1,877
River Forest	5,660	619
Riverside	7,574	1,672
Schaumburg	3,699	641
Stickney	6,914	1,752
Thornton	32,815	8,433
Wheeling	20,329	3,457
Worth	34,814	7,666
Total	479,324	86,607
Grand Total 2,504,447	1,801,533	295,235

1st District—Cook County

Genoa S. Washington, Rep. 21,660
William L. Dawson, Dem. 75,938
Mr. Dawson's plurality 54,278

2nd District—Cook County

Bernard E. Epton, Rep. 52,028
Barratt O'Hara, Dem. 103,535
Mr. O'Hara's plurality 51,507

3rd District—Cook County

Emmet F. Byrne, Rep. 79,307
William T. Murphy, Dem. 114,523
Mr. Murphy's plurality 35,216

4th District—Cook County

Edward J. Derwinski, Rep. 179,480
Frank G. Sulewski, Dem. 142,772
Mr. Derwinski's plurality 36,708

5th District—Cook County

Edward J. Tomek, Rep. 49,030
John C. Kluczynski, Dem. 121,240
Mr. Kluczynski's plurality 72,210

6th District—Cook County

Frank Estes, Rep. 42,361
Thomas J. O'Brien, Dem. 107,474
Mr. O'Brien's plurality 65,113

7th District—Cook County

Lawrence J. Blasi, Rep. 23,840
Roland Victor Libonati, Dem. 28,494
Mr. Libonati's plurality 4,654

8th District—Cook County

Henry Klinger, Jr., Rep. 39,651
Daniel D. Rostenkowski, Dem. 81,092
Mr. Rostenkowski's plurality 41,441

9th District—Cook County

Chester E. Emanuelson, Rep. 53,686
Sidney R. Yates, Dem. 80,681
Mr. Yate's plurality 26,995

10th District—Cook County

Harold R. Collier, Rep. 126,671
Edward V. Hanrahan, Dem. 95,214
Mr. Collier's plurality 31,457

11th District—Cook County

Timothy P. Sheehan, Rep. 86,305
Roman C. Pucinski, Dem. 101,224
Mr. Pucinski's plurality 14,919

12th District—Cook County

Theodore P. Fields, Rep. 91,978
Edward R. Finnegan, Dem. 94,907
Mr. Finnegan's plurality 2,929

13th District

Counties	Plurality		Republican	Democratic
			Marguerite Stitt Church	Tyler Thompson
Cook	R	101,034	198,422	97,388
Lake	R	29,265	70,225	40,960
Total	R	130,299	268,647	138,348

14th District

Counties	Plurality		Republican	Democratic
			Elmer J. Hoffman	Hayes Beall
DuPage	R	41,949	91,904	49,955
Kane	R	18,985	51,061	32,076
McHenry	R	11,249	24,163	12,914
Total	R	72,183	167,128	94,945

15th District

Counties	Plurality		Republican	Democratic
			Noah M. Mason	Dorothy G. O'Brien
Boone	R	3,297	6,155	2,858
DeKalb	R	5,877	13,956	8,079
Grundy	R	1,537	6,238	4,701
Kendall	R	2,828	5,420	2,592
LaSalle	D	5,853	24,153	30,006
Will	D	6,001	38,064	44,065
Total	R	1,685	93,986	92,301

16th District

Counties	Plurality		Republican	Democratic	Write-ins
			John B. Anderson	Edwin M. Nelson	
Carroll	R	2,697	5,813	3,116	
JoDaviess	R	1,773	5,860	4,087	1
Lee	R	4,755	10,366	5,611	
Ogle	R	8,341	12,752	4,411	
Stephenson	R	6,257	13,628	7,371	
Whiteside	R	7,537	16,685	9,148	
Winnebago	R	14,389	50,589	36,200	
Total	R	45,749	115,693	69,944	1

17th District

Counties	Plurality		Republican	Democratic
			Leslie C. Arends	William T. Larkin
Ford	R	2,962	5,614	2,652
Iroquois	R	5,933	11,379	5,446
Kankakee	R	3,849	20,215	16,366
Livingston	R	7,212	13,174	5,962
McLean	R	10,974	24,490	13,516
Vermilion	R	5,178	25,041	19,863
Woodford	R	3,768	7,983	4,215
Total	R	39,876	107,896	68,020

18th District

Counties	Plurality		Republican	Democratic
			Robert H. Michel	Richard A. Estep
Bureau	R	5,312	12,553	7,241
Marshall	R	1,471	4,231	2,760
Peoria	R	14,645	48,582	33,937
Putnam	R	394	1,466	1,072
Stark	R	1,632	2,915	1,283
Tazewell	R	6,049	24,641	18,592
Total	R	29,503	94,388	64,885

19th District

Counties	Plurality		Republican	Democratic
			Robert B. Chiperfield	John C. Watson
Fulton	D	525	10,596	11,121
Henderson	R	554	2,355	1,801
Henry	R	1,571	12,906	11,335
Knox	R	1,096	15,156	14,060
Mercer	R	1,252	5,028	3,776
Rock Island	D	3,805	30,224	34,029
Warren	R	1,779	6,357	4,578
Total	R	1,922	82,622	80,700

20th District

Counties	Plurality		Republican	Democratic	Write-ins
			Paul Findley	Montgomery B. Carrott	
Adams	R	3,373	18,082	14,709	
Brown	D	224	1,693	1,917	
Calhoun	R	126	1,625	1,499	
Cass	R	151	3,784	3,633	
Greene	R	469	4,283	3,814	
Hancock	R	2,259	7,534	5,275	
Jersey	D	14	4,005	4,019	
Mason	R	119	3,988	3,869	1
McDonough	R	3,988	8,814	4,826	
Menard	R	780	2,885	2,105	
Morgan	R	3,186	9,914	6,728	
Pike	R	233	5,780	5,547	
Schuyler	R	594	2,808	2,214	
Scott	R	456	2,091	1,635	
Total	R	15,496	77,286	61,790	1

21st District

Counties	Plurality		Republican	Democratic
			J. Waldo Ackerman, Jr.	Peter F. Mack, Jr.
Christian	D	4,266	7,423	11,689
Clark	D	241	4,439	4,680
Crawford	D	452	5,201	5,653
Cumberland	D	607	2,362	2,969
Edgar	R	183	6,173	5,990
Effingham	D	1,668	4,957	6,625
Jasper	D	706	2,797	3,503
Macoupin	D	5,844	9,125	14,969
Sangamon	D	1,649	37,081	38,730
Shelby	D	2,433	4,913	7,346
Total	D	17,683	84,471	102,154

22nd District

Counties	Plurality		Republican	Democratic
			William L. Springer	James T. Nally
Champaign	R	14,960	28,954	13,994
Coles	R	4,629	12,369	7,740
DeWitt	R	1,687	5,043	3,356
Douglas	R	2,241	5,583	3,342
Logan	R	3,940	9,221	5,281
Macon	R	6,315	28,960	22,645
Moultrie	R	898	3,731	2,833
Piatt	R	1,931	4,577	2,646
Total	R	36,601	98,438	61,837

23rd District

Counties	Plurality		Republican	Democratic
			Frank H. Walker	George E. Shipley
Bond	R	426	3,681	3,255
Clay	R	68	4,172	4,104
Clinton	D	1,434	4,903	6,337
Edwards	R	556	2,501	1,945
Fayette	D	367	5,402	5,769
Hamilton	R	15	3,092	3,077
Jefferson	R	1,230	9,370	8,140
Lawrence	D	354	4,586	4,940
Marion	D	1,241	9,301	10,542
Montgomery	D	2,949	7,244	10,193
Richland	D	1,134	3,551	4,685
Wabash	D	383	3,372	3,755
Washington	R	1,216	4,536	3,320
Wayne	R	616	5,482	4,866
White	D	1,174	4,616	5,790
Total	D	4,909	75,809	80,718

24th District

Counties	Plurality		Republican	Democratic
			Phyllis Stewart Schlafly	Melvin Price
Madison	D	41,449	27,189	68,638
St. Clair	D	47,491	28,431	75,922
Total	D	88,940	55,620	144,560

25th District

Counties	Plurality		Republican	Democratic
			Gordon E. Kerr	Kenneth J. Gray
Alexander	D	1,112	3,574	4,686
Franklin	D	7,550	7,702	15,252
Gallatin	D	957	1,714	2,671
Hardin	R	25	1,704	1,679
Jackson	D	3,131	7,818	10,949
Johnson	R	337	2,187	1,850
Massac	R	766	3,926	3,160
Monroe	D	29	3,935	3,964
Perry	D	1,388	5,060	6,448
Pope	R	456	1,543	1,087
Pulaski	D	577	2,108	2,685
Randolph	D	2,562	5,977	8,539
Saline	D	1,170	7,129	8,299
Union	D	1,938	3,372	5,310
Williamson	D	6,330	9,318	15,648
Total	D	25,160	67,067	92,227

2ND DISTRICT—COOK COUNTY

Arthur W. Sprague, Rep. 51,885
Wayne W. Olson, Dem. 35,301
Mr. Sprague's plurality 16,584

4TH DISTRICT—COOK COUNTY

W. Russell Arrington, Rep. 108,350
Roman Domas, Dem. 56,113
Mr. Arrington's plurality 52,237

6TH DISTRICT—COOK COUNTY

Frank M. Ozinga, Rep. 46,652
James E. Dwyer, Dem. 37,029
Mr. Ozinga's plurality 9,623

8TH DISTRICT—COOK COUNTY

Arthur R. Gottschalk, Rep. 57,383
Henry X. Dietch, Dem. 45,170
Mr. Gottschalk's plurality 12,213

10TH DISTRICT—COOK COUNTY

Albert E. Bennett, Rep. 48,006
Seymour Fox, Dem. 57,412
Mr. Fox's plurality 9,406

12TH DISTRICT—COOK COUNTY

Jerome C. Slad, Rep. 34,399
Edmund G. Sweeney, Dem. 47,120
Mr. Sweeney's plurality 12,721

14TH DISTRICT—COOK COUNTY

John Kevin Hunt, Rep. 21,617
Donald J. O'Brien, Dem. 58,470
Mr. O'Brien's plurality 36,853

16th District

Counties	Plurality		Republican	Democratic
			William C. Harris	Joseph J. Isoardi
Livingston	R	7,803	13,461	5,658
Woodford	R	2,888	7,444	4,556
Total	R	10,691	20,905	10,214

18th District

Counties	Plurality		Republican	Democratic
			Hudson R. Sours	John E. Cassidy, Jr.
Marshall	R	1,042	4,035	2,993
Peoria	R	284	41,296	41,012
Stark	R	1,263	2,707	1,444
Total	R	2,589	48,038	45,449

20th District

Counties	Plurality		Republican	Democratic
			Samuel L. Martin	Herman W. Snow
Iroquois	R	5,315	11,098	5,783
Kankakee	D	4,235	16,293	20,526
Total	R	1,082	27,391	26,309

22nd District

Counties	Plurality		Republican	Democratic
			John P. Meyer	Dr. W. E. (Gene) Finney
Edgar	R	1,758	6,892	5,134
Vermilion	R	4,616	24,981	20,365
Total	R	6,374	31,873	25,499

24th District

Counties	Plurality		Republican	Democratic
			Everett R. Peters	Tom Garman
Champaign	R	11,414	26,686	15,272
Moultrie	R	474	3,470	2,996
Piatt	R	1,663	4,418	2,755
Total	R	13,551	34,574	21,023

26th District

Counties	Plurality		Republican	Democratic
			David Davis	George L. Riggs
Ford	R	2,874	5,489	2,615
McLean	R	10,430	23,920	13,490
Total	R	13,304	29,409	16,105

28th District

Counties	Plurality		Republican	Democratic
			George P. Johns	Robert W. McCarthy
DeWitt	R	970	4,708	3,738
Logan	D	405	7,201	7,606
Macon	D	2,454	24,740	27,194
Total	D	1,889	36,649	38,538

30th District

Counties	Plurality		Republican	Democratic
			Egbert R. Groen	Willis L. Stamm
Mason	R	222	4,054	3,832
Menard	R	565	2,733	2,168
Tazewell	R	3,719	23,561	19,842
Total	R	4,506	30,348	25,842

32nd District

Counties	Plurality		Republican	Democratic
			T. Mac Downing	Vernon "Dutch" Meyers
Hancock	R	798	6,735	5,937
McDonough	R	3,613	8,661	5,048
Total	R	4,411	15,396	10,985

34th District

Counties	Plurality		Republican	Democratic
			Paul (Red) Graham	William N. Paris
Clark	R	448	4,709	4,261
Coles	R	2,054	11,198	9,144
Cumberland	R	205	2,761	2,556
Douglas	R	1,703	5,325	3,622
Total	R	4,410	23,993	19,583

36th District

Counties	Plurality		Republican	Democratic
			Lillian E. Schlagenhauf	Carl B. Mast
Adams	R	2,217	17,492	15,275
Calhoun	D	20	1,509	1,529
Pike	D	475	5,279	5,754
Scott	R	313	1,993	1,680
Total	R	2,035	26,273	24,238

38th District

Counties	Plurality		Republican	Democratic
			Lewis D. "Lou" Yaeger	William "Bill" Lyons
Bond	R	315	3,590	3,275
Macoupin	D	4,679	9,639	14,318
Montgomery	D	641	8,532	9,173
Total	D	5,005	21,761	26,766

40th District

Counties	Plurality		Republican	Democratic
			Clarence E. Sprinkle	Edward C. Eberspacher
Christian	D	2,209	8,357	10,566
Fayette	R	321	5,658	5,337
Shelby	D	907	5,671	6,578
Total	D	2,795	19,686	22,481

42nd District

Counties	Plurality		Republican	Democratic
			Dwight P. Friedrich	Harold D. Stedelin
Clay	R	989	4,567	3,578
Clinton	R	447	5,768	5,321
Effingham	R	15	5,559	5,544
Marion	R	1,724	10,798	9,074
Total	R	3,175	26,692	23,517

44th District

Counties	Plurality		Republican	Democratic
			John G. Gilbert	Wayman Presley
Jackson	R	813	9,699	8,886
Monroe	R	501	4,175	3,674
Randolph	D	1,115	6,621	7,736
Total	R	199	20,495	20,296

46th District

Counties	Plurality		Republican	Democratic
			Paul W. Broyles	Wm. L. (Bill) Moore
Edwards	R	1,164	2,796	1,632
Jefferson	R	1,348	9,381	8,033
Wabash	R	593	3,838	3,245
Wayne	R	1,424	5,796	4,372
Total	R	4,529	21,811	17,282

48th District

Counties	Plurality		Republican	Democratic
			Herschel S. Green	Phillip B. Benefiel
Crawford	R	1,178	6,041	4,863
Jasper	D	478	2,874	3,352
Lawrence	D	872	4,370	5,242
Richland	R	465	4,229	3,764
Total	R	293	17,514	17,221

50th District

Counties	Plurality		Republican	Democratic
			Lawrence J. Wohlwend	William L. Grindle
Alexander	D	472	3,810	4,282
Pulaski	D	52	2,274	2,326
Union	D	743	3,852	4,595
Williamson	D	1,702	11,397	13,099
Total	D	2,969	21,333	24,302

52nd District

Counties	Plurality		Republican	Democratic	Write-ins
			Robert McClory	John G. Green	
Boone	R	3,724	6,304	2,580	
Lake	R	15,122	62,289	47,167	1
McHenry	R	11,248	24,299	13,051	
Total	R	30,094	92,892	62,798	1

54th District

Counties	Plurality		Republican	Democratic
			Robert R. Canfield	Jerome J. Downey
Ogle	R	8,469	12,841	4,372
Winnebago	R	8,556	47,582	39,026
Total	R	17,025	60,423	43,398

56th District

Counties	Plurality		Republican	Democratic
			Everett E. Laughlin	Robert E. Keohane
Carroll	R	2,468	5,661	3,193
JoDaviess	R	2,038	5,957	3,919
Stephenson	R	7,813	14,439	6,626
Total	R	12,319	26,057	13,738

58th District

Counties	Plurality		Republican	Democratic
			Merritt J. Little	George Wm. Smith
Grundy	R	2,332	6,422	4,090
Kane	R	10,680	47,149	36,469
Kendall	R	2,401	5,178	2,777
Total	R	15,413	58,749	43,336

1st District—Cook County

Jack E. Walker, Rep.	94,374¾
Edwin A. McGowan, Rep.	87,348
Anthony Scariano, Dem.	86,159
Mary Lee Inger, Dem.	72,280

2nd District—Cook County

Terrell E. Clarke, Rep.	112,854
Harold A. Hoover, Rep.	98,703
Frank X. Downey, Dem.	94,169½
John P. Dohm, Dem.	79,714

3rd District—Cook County

George E. Dolezal, Rep.	60,703½
Frank A. Marek, Rep.	56,685
Paul G. Ceaser, Dem.	54,965
Jerry J. Brousil, Dem.	51,101

4th District—Cook County

Walter J. Reum, Rep.	70,212½
Claude A. Walker, Rep.	60,427½
Raymond J. Welsh, Jr., Dem.	37,557
William J. McGrath, Jr., Dem.	31,742

5th District—Cook County

Elmer W. Conti, Rep.	94,320½
William D. Walsh, Rep.	79,516
Joseph J. Lelivelt, Dem.	78,743¼
Joseph P. Sandro, Dem.	67,596¼

6th District—Cook County

John W. Carroll, Rep.	190,708½
Arthur E. Simmons, Rep.	159,076½
Bernard M. Peskin, Dem.	107,029¾
Marshall Keehn, Dem.	83,149¼

7th District—Cook County

Frances L. Dawson, Rep.	86,025
Marion E. Burks, Rep.	72,480
Robert Marks, Dem.	38,469¾
Ada Quiat Meyers, Dem.	32,164¼

8th District—Cook County

Michael F. Zlatnik, Rep.	69,497
Erwin L. Martay, Rep.	56,081½
Esther Saperstein, Dem.	89,592
Paul F. Elward, Dem.	78,679

9th District—Cook County

William E. Pollack, Rep.	53,126
Kenneth E. Moberley, Rep.	49,295½
Joseph F. Fanta, Dem.	48,158½
Nicholas Zagone, Dem.	47,053½

10th District—Cook County

Albert W. Hachmeister, Rep.	45,953
Melvin A. Brandt, Rep.	41,384
Kenneth R. Wendt, Dem.	59,665
Frank Lyman, Dem.	54,940½

11th District—Cook County

Paul J. Randolph, Rep.	56,014½
Joseph L. De La Cour, Dem.	44,545
George W. Dunne, Dem.	43,103½

12th District—Cook County

Charles O. Miller, Rep.	60,157
Kenneth W. Course, Dem.	55,065
LaSalle J. DeMichaels, Dem.	50,416½

13th District—Cook County

Elroy C. Sandquist, Rep.	88,698
James P. Loukas, Dem.	66,154½
Nathan J. Kaplan, Dem.	65,610

14th District—Cook County

Oscar Hansen, Rep.	81,078½
Walter P. Hoffelder, Rep.	78,123
Harry H. Semrow, Dem.	80,478½
Bernard J. Fio Rito, Dem.	64,626½

15th District—Cook County

Peter J. Miller, Rep.	61,957
John I. Sobolewski, Rep.	51,656
Chester R. Wiktorski, Jr., Dem.	64,998
John F. Leon, Dem.	63,102½

16th District—Cook County

Bernard McDevitt, Rep.	64,998½
Peter M. Callan, Dem.	67,485
Robert F. McPartlin, Dem.	63,926

17th District—Cook County

Peter C. Granata, Rep.	16,498½
Andrew A. Euzzino, Dem.	53,181
Sam Romano, Dem.	52,915

18th District—Cook County

Louis F. Capuzi, Rep.	**28,376½**
John P. Touhy, Dem.	**62,827**
Nicholas E. Caruso, Dem.	**61,131½**

19th District—Cook County

Louis Janczak, Rep.	37,803
Richard A. Napolitano, Dem.	57,961
Edward J. Shaw, Dem.	57,517

20th District—Cook County

William H. Robinson, Rep.	19,774
Corneal A. Davis, Dem.	44,209½
James Y. Carter, Dem.	42,889

21st District—Cook County

J. Horace Gardner, Rep.	30,975
Cecil A. Partee, Dem.	64,504
Kenneth E. Wilson, Dem.	63,862

22ND DISTRICT—COOK COUNTY

Elwood Graham, Rep.	35,622
Charles F. Armstrong, Dem.	69,032
Lycurgus J. Conner, Dem.	66,197½

23RD DISTRICT—COOK COUNTY

Noble W. Lee, Rep.	69,454
Abner J. Mikva, Dem.	60,831½
Nathan J. Kinnally, Dem.	58,194½

24TH DISTRICT—COOK COUNTY

August J. Ruf, Rep.	62,957
Henry M. Lenard, Dem.	77,508
Nick Svalina, Dem.	67,768½

25TH DISTRICT—COOK COUNTY

Edward Schneider, Rep.	89,018
John G. Ryan, Dem.	77,320½
Peter J. Whalen, Dem.	72,007

26TH DISTRICT—COOK COUNTY

George F. Stastny, Rep.	81,188½
William F. Brundage, Rep.	70,901
John M. Daley, Dem.	88,132½
John P. Downes, Dem.	86,824

27TH DISTRICT—COOK COUNTY

Walter "Babe" McAvoy, Rep.	91,654½
Michael H. McDermott, Dem.	80,006½
Michael E. Hannigan, Dem.	79,438

28TH DISTRICT—COOK COUNTY

Michael A. Ruddy, Rep.	40,395½
John G. Fary, Dem.	62,511½
Frank J. Smith, Dem.	61,675½

29TH DISTRICT—COOK COUNTY

Thomas J. Curran, Rep.	33,707½
Matt Ropa, Dem.	60,782
John M. Vitek, Dem.	56,791

30TH DISTRICT—COOK COUNTY

Hector A. Brouillet, Rep.	53,025½
Lillian Piotrowski, Dem.	103,318½
Frank C. Wolf, Dem.	95,550

31st District—Lake County

Robert Coulson, Rep.	102,837½
W. J. Murphy, Rep.	90,863½
Jack Bairstow, Dem.	136,834
Write-ins	6

32nd District

Counties	Republican		Democratic	
	A. B. McConnell	John P. Manning	Ferne Carter Pierce	Write-ins
Boone	9,951½	9,574	7,835½	
DeKalb	20,903½	21,611	20,484	
McHenry	40,307½	35,634½	36,701	59½
Ogle	17,884	19,591½	14,098	
Total	89,046½	86,411	79,118½	59½

33rd District—Winnebago County

Mabel E. Green, Rep.	72,052½
Bertil T. Rosander, Rep.	66,686
William Pierce, Dem.	68,593
John L. Knudsen, Dem.	53,408½

34th District

Counties	Republican		Democratic	
	Harold W. Widmer	George S. Brydia	John K. Morris	Write-ins
Carroll	7,967½	7,712½	11,444	3
JoDaviess	9,233	8,765½	11,667	
Stephenson	18,906½	14,729	25,039	
Whiteside	24,618	25,097	28,310	
Total	60,725	56,304	76,460	3

35th District—Kane County

J. Lisle Laufer, Rep.	75,669½	John Jerome (Jack) Hill, Dem.	96,199
Robert F. Casey, Rep.	75,224½		

36th District—DuPage County

John N. Erlenborn, Rep.	143,301½	William A. Redmond, Dem.	139,297½
Lee E. Daniels, Rep.	138,861		

37th District—Will County

Warren L. Wood, Rep.	68,806	Francis J. Loughran, Dem.	115,986½
Meade Baltz, Rep.	59,515		

38th District

Counties	Republican		Democratic
	Clayton C. Harbeck	Carl W. Soderstrom	Joseph P. Stremlau
Grundy	9,869	10,105	10,998
Kendall	9,039	9,125	6,504
LaSalle	43,887½	39,661½	74,947½
Total	62,795½	58,891½	92,449½

39th District

Counties	Republican		Democratic	
	Ralph Stephenson	Robert "Bob" Austin	Paul E. Rink	Leonard W. Ross
Mercer	7,336	8,820	5,104½	5,231½
Rock Island	48,071	42,008	51,426	47,144½
Total	55,407	50,828	56,530½	52,376

40th District

Counties	Republican		Democratic
	Charles K. Willett	W. K. (Kenny) Davidson	Tobias (Toby) Barry
Bureau	17,265	16,878	24,602½
Henry	19,337	20,646½	31,810½
Lee	17,350	14,273	16,785
Stark	3,975	4,270½	4,253½
Total	57,927	56,068	77,451½

41st District

Counties	Republican		Democratic	
	Arthur R. Falter	Carl T. Hunsicker	Joe W. Russell	Write-ins
Ford	8,874½	7,699	8,110	3
Kankakee	26,469½	24,177	47,462½	----------
Livingston	20,104	20,015½	17,152	----------
Total	55,448	51,891½	72,724½	3

42nd District

Counties	Republican		Democratic
	Ben S. Rhodes	Dean McCully	J. W. "Bill" Scott
DeWitt	7,059	6,469	10,861
Marshall	5,830	6,459½	8,373½
McLean	35,583	31,550½	44,175
Putnam	2,037½	2,253½	3,210½
Woodford	11,321	11,782	12,661½
Total	61,830½	58,514½	79,281½

43rd District—Peoria County

Robert L. Burhans, Rep.	64,841	James D. Carrigan, Dem.	115,291
John C. Parkhurst, Rep.	60,276½		

44th District

Counties	Republican		Democratic
	Charles W. Clabaugh	Dr. Edwin E. Dale	Leo Pfeffer
Champaign	39,058½	38,607	46,442
Moultrie	5,476½	4,930	8,960
Piatt	6,688½	6,314½	8,816½
Total	51,223½	49,851½	64,218½

45th District

Counties	Republican		Democratic
	Melvin A. Weyand	Clarence G. Hall	Robert (Bob) Craig
Iroquois	17,410	15,785½	14,182
Vermilion	34,624	35,626	63,211
Total	52,034	51,411½	77,393

46th District

Counties	Republican		Democratic	
	Rae C. Heiple, II	Walter E. Hill	C. R. (Butch) Ratcliffe	John R. (Jim) Horn
Cass	4,299	4,366½	10,402	3,742½
Fulton	14,957½	20,695½	15,261½	14,325
Mason	5,848	5,408	6,876	5,724½
Tazewell	37,836½	27,909½	30,892	33,797
Total	62,941	58,379½	63,431½	57,589

47th District

Counties	Republican		Democratic	
	Barrett F. Rogers	Hilmer C. Landholt	John W. Alsup	Herman L. Dammerman
Logan	15,370½	7,104	5,328½	16,447
Macon	29,549	45,510½	47,797½	32,493½
Menard	4,354	4,035	3,029½	3,443½
Total	49,273½	56,649½	56,155½	52,384

48th District—Sangamon County

G. William Horsley, Rep.	61,456½	Allen T. Lucas, Dem.	104,337½
George P. Coutrakon, Rep.	58,990½	Write-ins	3

49th District

Counties	Republican		Democratic	
	Harris Rowe	H. B. Ihnen	Carl H. Wittmond	W. Roy Donohoo
Adams	20,786	31,530½	23,447½	21,749½
Calhoun	1,616	1,797	4,577	1,352
Greene	6,410	5,207	6,789½	5,604½
Morgan	19,905	8,347	10,441½	10,670½
Pike	7,525½	7,313½	9,481½	9,475½
Scott	2,941	2,563	2,827	2,288½
Total	59,183½	56,758	57,564	51,140½

50th District

Counties	Republican		Democratic
	Robert T. "Bob" McLoskey	Rollo R. Robbins	Dan Teefey
Brown	1,952	1,950	6,945½
Hancock	10,430	11,309	14,123
Henderson	4,144½	3,441	4,735½
Knox	26,478½	23,371	31,715
McDonough	13,253½	12,866	13,864½
Schuyler	3,755	4,161½	6,824½
Warren	12,653	8,668	11,009
Total	72,666½	65,766½	89,217

51st District

Counties	Republican		Democratic	
	Edward M. Finfgeld	A. Lincoln Stanfield	Dave Glenn	William P. Hancock
Clark	7,443	6,813	8,127	5,419½
Coles	15,902½	14,757½	17,372	12,943½
Crawford	8,211	8,822½	8,888½	6,175
Cumberland	3,697	3,177	6,010	3,216½
Douglas	10,055	4,626	3,561½	8,922
Edgar	8,228	12,465	8,571	7,260
Total	53,536½	50,661	52,530	43,936½

52nd District

Counties	Republican		Democratic	
	Orval W. Hittmeier	James J. Denby	Charles Ed Schaefer	Stuart J. Traynor
Christian	11,778	10,767½	15,009½	19,092½
Jersey	5,925½	5,640	6,446	5,929½
Macoupin	12,952½	19,781½	18,468	19,359
Montgomery	15,835	8,862½	16,652	11,985½
Shelby	8,452	8,377	9,803	9,065
Total	54,943	53,428½	66,378½	65,431½

53rd District—Madison County

Ralph T. Smith, Rep.	60,217½	Paul Simon, Dem.	101,428½
Robert E. Wharton, Rep.	43,155	Lloyd (Curly) Harris, Dem.	82,389½

54th District—St. Clair County

Otis L. Miller, Jr., Rep.	59,331½	Alan J. Dixon, Dem.	100,189½
Joseph D. Rountree, Rep.	49,652½	Frank Holten, Dem.	88,667½

55th District

Counties	Republican		Democratic	
	Fred Branson	Joseph B. Siemer	Miles E. Mills	James H. Donnewald
Bond	5,776	5,564	4,707	4,632½
Clinton	7,852	6,747½	5,320	15,394
Effingham	5,178	11,598½	14,478½	4,447½
Fayette	7,883½	7,950	9,872	7,585½
Marion	18,642	11,663½	13,886½	14,469½
Total	45,331½	43,523½	48,264	46,529

56th District

Counties	Republican		Democratic	
	S. O. Dale	Garrel Burgoon	Norman L. Beneficl	Ray Koehler
Clay	6,912½	6,479½	6,038	5,258
Edwards	4,310½	3,675	2,169	3,167
Jasper	4,344½	3,953	7,544	3,099
Lawrence	5,779	11,053½	6,776	4,854
Richland	6,913½	6,232	6,685	4,363
Wabash	5,470½	5,495	4,768	5,544½
Wayne	12,795	5,855½	6,293	6,153½
White	7,081½	6,305	5,788	11,080½
Total	53,607	49,048½	46,061	43,519½

57th District

Counties	Republican		Democratic	
	Wayne Fitzgerrell	Jacob J. (Jake) Eisenhauer	Clyde Lee	Bert Baker
Franklin	18,045	10,301½	15,797½	21,202
Jefferson	12,896½	10,053½	19,618½	9,852½
Perry	9,116½	8,820	8,434	7,759½
Washington	7,188	6,621	5,235½	4,379½
Total	47,246	35,796	49,085½	43,193½

58th District

Counties	Republican		Democratic	
	Gale Williams	Dr. Thos. J. Thornton	Clyde L. Choate	James D. Holloway
Alexander	6,995	4,381	9,908	4,950½
Jackson	19,657	9,548	15,304	11,782
Monroe	5,785	6,219	5,027½	7,081
Pulaski	4,192	2,456½	4,987	2,685½
Randolph	7,740	10,793½	7,788½	17,914
Union	6,126	3,806	11,173	4,362
Total	50,495	37,204	54,188	48,775

59th District

Counties	Republican		Democratic	
	C. L. McCormick	Homer Butler	Paul Powell	John David Upchurch
Gallatin	3,457½	2,381	4,931	2,850½
Hamilton	4,645	4,634½	5,986	3,639½
Hardin	2,847½	2,387	2,634	2,038
Johnson	4,483½	2,382½	4,146	1,721
Massac	5,296	4,546	7,792	2,828
Pope	2,861½	1,785	2,378	933½
Saline	9,577	10,060	12,925	12,386
Williamson	14,781½	19,251	24,145	14,547½
Total	47,949½	47,427	64,937	40,944

VOTE FOR TRUSTEES OF THE EAST SIDE LEVEE AND SANITARY DISTRICT
November 8, 1960

Counties	Republican					Democratic				
	Elmo Bush	William F. Nichols	Hobert O. Baldridge	Lendell Phelps	Walter J. Emde	George Duff	Dan E. Costello	Thomas F. (Skip) Hennessy	John E. Molla	Lawrence T. Tolar
Madison	8,363	8,980	8,312	8,531	9,426	16,467	16,199	16,670	16,199	16,080
St. Clair	14,422	13,660	13,016	13,425	13,235	32,310	32,482	34,317	32,520	32,498
Total	22,785	22,640	21,328	21,956	22,661	48,777	48,681	50,987	48,719	48,578

VOTE FOR TRUSTEES OF THE PRAIRIE DU PONT LEVEE AND SANITARY DISTRICT
November 8, 1960

Counties	Republican					Democratic				
	Frank S. Barrett	Adam E. Mernick	Dalton W. Muskopf	John L. Gummer-sheimer	Fred A. Schmid, Jr.	Herschel "Red" O'Brien	J. B. Barfield	Lawrence "Jack" Noethen	Lester Lanman	Clarence Chartrand
Monroe	10	9	9	12	9	7	8	8	6	6
St. Clair	1,032	1,052	1,014	815	809	1,301	1,306	1,266	1,305	1,239
Total	1,042	1,061	1,023	827	818	1,308	1,314	1,274	1,311	1,245

Special Election

FOR JUDGE OF THE CIRCUIT COURT
NINTH JUDICIAL CIRCUIT

October 19, 1959

(To Fill Vacancy caused by the resignation of the Honorable William M. Bardens.)

Counties	Total Vote	Republican Keith F. Scott	Write-ins
Fulton	177	171	
Hancock	132	129	1
Henderson	32	32	
Knox	5,710	4,572	
McDonough	267	267	
Warren	114	113	
Total	6,432	5,284	1

Judicial Election

VOTE FOR JUDGES OF THE SUPERIOR COURT—COOK COUNTY

November 3, 1959

Edward B. Casey, C	740,507	Henry L. Burman, C	734,776
Thaddeus V. Adesko, C	740,319	James R. Bryant, C	734,626
James J. McDermott, C	740,255	Leslie E. Salter, C	734,567
Walker Butler, C	739,582	Samuel B. Epstein, C	734,142
John J. Lupe, C	739,004	Henry W. Dieringer, C	732,608
Harold G. Ward, C	738,479	John V. McCormick, C	731,596
Arthur J. Murphy, C	738,381	Norman C. Barry, C	728,400
Robert E. English, C	738,283	William V. Daly, D	537,579
John J. Lyons, C	738,211	David A. Canel, D	533,801
Harry G. Hershenson, C	737,714	Erwin J. Hasten, D	526,739
Richard B. Austin, C	737,396	Casimir Griglik, D	516,276
Wilbert F. Crowley, C	737,283	Fred W. Slater, D	507,276
Ulysses S. Schwartz, C	737,173	Harold C. Woodward, R	249,587
Alan E. Ashcraft, C	736,745	Joseph P. Immel, R	248,900
Joseph A. Pope, C	736,483	George S. Barnes, R	229,560
Elmer N. Holmgren, C	736,442	David F. Matchett, Jr., R	228,609
Abraham Lincoln Marovitz, C	735,712	Burton M. Bergstrom, R	228,521

C—Coalition D—Democratic R—Republican

Special Judicial Election

FOR JUDGE OF THE CIRCUIT COURT
COOK COUNTY

November 3, 1959

(To Fill Vacancy caused by the death of the Honorable Harry M. Fisher.)

Joseph Fisher, Rep	220,171
Joseph J. Drucker, Dem	530,934

Special Election

FOR JUDGE OF THE CIRCUIT COURT
ELEVENTH JUDICIAL CIRCUIT

April 12, 1960

(To Fill Vacancy caused by the death of Honorable Hubert H. Edwards.)

Counties	Total Vote	Republican R. Burnell Phillips	Write-ins
Ford	3,216	3,196	20
Livingston	10,284	7,363	
Logan	7,407	5,524	2
McLean	9,744	9,744	
Woodford	5,349	3,763	
Total	36,000	29,590	22

Judicial Election

June 6, 1960

FOR JUDGE OF THE SUPREME COURT
FIRST SUPREME COURT JUDICIAL DISTRICT

Counties	Total Vote	Republican Byron O. House	Democratic James W. Gray	Write-ins
Alexander	3,992	2,363	1,602	
Clinton	3,000	1,895	1,081	
Edwards	1,533	1,103	422	
Franklin	9,517	4,239	5,235	
Gallatin	1,636	653	981	
Hamilton	1,639	1,050	587	2
Hardin	1,466	884	567	
Jackson	4,873	3,078	1,746	
Jefferson	5,239	2,815	2,424	
Johnson	1,837	1,183	654	
Massac	1,664	1,189	467	
Monroe	1,985	1,288	697	
Perry	4,477	2,271	2,157	
Pope	1,184	829	333	
Pulaski	2,127	1,280	847	
Randolph	4,133	2,623	1,498	
Saline	5,314	2,735	2,579	
St. Clair	31,360	14,117	16,818	2
Union	3,306	1,631	1,657	
Wabash	1,529	887	642	
Washington	4,234	3,177	1,057	
Wayne	3,397	2,291	1,096	
White	2,801	1,392	1,379	
Williamson	7,855	4,141	3,714	
Total	110,098	59,114	50,240	4

FOR JUDGE OF THE SUPREME COURT
SECOND SUPREME COURT JUDICIAL DISTRICT

Counties	Total Vote	Democratic Harry B. Hershey	Write-ins
Bond	27	26	1
Calhoun	58	58	
Christian	799	784	
Clark	70	70	
Clay	50	50	
Crawford	586	493	
Cumberland	41	36	5
Effingham	135	134	
Fayette	103	103	
Greene	96	94	2
Jasper	274	247	27
Jersey	146	146	
Lawrence	74	55	19
Macoupin	81	77	
Madison	358	353	1
Marion	167	158	7
Montgomery	130	128	
Pike	82	81	
Richland	68	58	5
Scott	37	37	
Shelby	158	157	1
Total	3,540	3,345	68

FOR JUDGE OF THE SUPREME COURT
THIRD SUPREME COURT JUDICIAL DISTRICT

Counties	Total Vote	Republican George W. Bristow	Write-ins
Champaign	202	199	2
Coles	69	69	
DeWitt	101	99	2
Douglas	29	29	
Edgar	158	158	
Ford	71	71	
Iroquois	125	125	
Livingston	168	168	
Logan	122	122	
Macon	190	180	6
McLean	42	41	1
Moultrie	41	41	
Piatt	66	66	
Sangamon	1,663	1,659	4
Tazewell	291	291	
Vermilion	240	240	
Total	3,578	3,558	15

FOR JUDGE OF THE SUPREME COURT
SIXTH SUPREME JUDICIAL DISTRICT

Counties	Total Vote	Democratic B. Jay Knight	Republican Roy J. Solfisburg, Jr.	Write-ins
Boone	1,164	499	658	2
Carroll	1,542	630	888	----------
DeKalb	3,127	1,111	2,008	----------
JoDaviess	2,320	915	1,319	----------
Kane	16,697	4,221	12,476	----------
Kendall	1,160	203	954	----------
Lee	2,228	866	1,340	----------
McHenry	3,811	1,018	2,766	1
Ogle	2,238	1,124	1,113	----------
Stephenson	8,511	4,396	3,888	10
Whiteside	2,498	692	1,784	----------
Winnebago	24,062	14,500	8,986	69
Total	69,358	30,176	38,180	82

FOR JUDGE OF THE SUPREME COURT
SEVENTH SUPREME JUDICIAL DISTRICT

Counties	Total Vote	Democratic Walter V. Schaefer	Write-in Mel Abrahamson	Write-ins
Cook	66,736	59,817	----------	5
DuPage	642	48	546	24
Kankakee	122	117	----------	----------
Lake	268	247	----------	15
Will	238	238	----------	----------
Total	68,006	60,467	546	44

Special Election

FOR JUDGE OF THE CIRCUIT COURT
TWELFTH JUDICIAL CIRCUIT

August 16, 1960

(To Fill Vacancy caused by the death of the Honorable C. D. Henry.)

Counties	Total Vote	Republican Victor N. Cardosi	Democratic John Irving Pearce	Write-ins
Iroquois	3,218	2,573	645	
Kankakee	11,017	8,753	2,208	
Will	9,668	7,122	2,544	2
Total	23,903	18,448	5,397	2

Special Election

FOR JUDGE OF THE CIRCUIT COURT
FOURTH JUDICIAL CIRCUIT

November 8, 1960

(To Fill Vacancy caused by the death of the Honorable Ward P. Holt.)

Counties	Total Vote	Republican Maurice T. Macy	Democratic Raymond O. Horn	Write-ins
Christian	19,704	7,532	10,944	
Clay	8,696	4,042	3,705	
Clinton	12,105	5,026	5,558	
Effingham	12,296	5,126	6,124	
Fayette	11,728	5,046	5,455	
Jasper	6,552	2,721	3,257	
Marion	20,644	7,258	11,303	
Montgomery	18,288	9,479	7,215	
Shelby	12,437	5,206	6,378	
Total	122,450	51,436	59,939	

Special Election

FOR JUDGE OF THE CIRCUIT COURT
SIXTEENTH JUDICIAL CIRCUIT

November 8, 1960

(To Fill Vacancy caused by the resignation of the Honorable Roy J. Solfisburg, Jr.)

Counties	Total Vote	Republican John S. Petersen	Democratic Jerry F. Verbic	Write-ins
DeKalb	22,559	13,799	6,232	
Kane	87,316	49,907	32,833	
Kendall	8,281	5,617	2,324	
Total	118,156	69,323	41,389	

Special Judicial Elections

FOR JUDGE OF THE CIRCUIT COURT—COOK COUNTY

November 8, 1960

(To Fill Vacancy caused by the death of Honorable Wendell E. Green.)

James C. Leaton, Rep.	822,956	Abraham W. Brussell, Dem.	1,138,887

FOR JUDGES OF THE SUPERIOR COURT—COOK COUNTY

November 8, 1960

(To Fill Vacancy caused by the death of Honorable John A. Sbarbaro.)

Paul C. Ross, Rep.	828,107	Alexander J. Napoli, Dem.	1,194,826

(To Fill Vacancy caused by the death of Honorable Casimir Griglik.)

Aloysius A. Mazewski, Rep.	835,933	Sigmund J. Stefanowicz, Dem.	1,183,893

(To Fill Vacancy caused by the death of Honorable Edward B. Casey.)

Nathan M. Cohen, Rep.	904,192	John S. Boyle, Dem.	1,118,398

(To Fill Vacancy caused by the death of Honorable Grover C. Niemeyer.)

Archibald J. Carey, Jr., Rep.	917,371	James B. Parsons, Dem.	1,089,386

Special Election

FOR JUDGE OF THE CIRCUIT COURT
FIFTEENTH JUDICIAL CIRCUIT

December 6, 1960

(To Fill Vacancy caused by the death of the Honorable Harry E. Wheat.)

Counties	Total Vote	Republican Marvin F. Burt	Write-ins
Carroll	220	217	2
JoDaviess	181	179	
Lee	283	283	
Ogle	792	766	18
Stephenson	1,110	1,105	
Total	2,586	2,550	20

OFFICIAL VOTE

OF THE

STATE OF ILLINOIS

Cast at the

PRIMARY ELECTION

Held on

APRIL 12, 1960

Compiled by

CHARLES F. CARPENTIER
SECRETARY OF STATE

(Printed by authority of the State of Illinois)

ILLINOIS PRIMARY ELECTION
APRIL 12, 1960

SUMMARY OF PRIMARY VOTE

Office, Party and Candidates		Down State	Cook County	Total
PRESIDENT OF THE UNITED STATES				
Republican	Richard M. Nixon	503,526	279,323	782,849
	Write-ins	337	85	422
Democratic	John F. Kennedy (Write-in)	33,893	439	34,332
	Adlai Stevenson (Write-in)	7,805	224	8,029
	Stuart Symington (Write-in)	5,739	5	5,744
	Hubert Humphrey (Write-in)	4,265	18	4,283
	Lyndon Johnson (Write-in)	442	----------	442
	Miscellaneous Write-ins	323	14	337
UNITED STATES SENATOR				
Republican	John R. Harrell	18,877	15,229	34,106
	John W. Lewis, Jr.	32,769	16,220	48,989
	William H. Rentschler	141,278	61,322	202,600
	John A. Ricker	15,681	14,872	30,553
	Samuel W. Witwer	127,905	121,944	249,849
	Warren E. Wright	179,298	47,151	226,449
	Write-ins	2	----------	2
Democratic	Paul H. Douglas	323,906	593,045	916,951
	Write-ins	8	----------	8
GOVERNOR				
Republican	Hayes Robertson	231,617	113,723	345,340
	William G. Stratton	320,134	179,231	499,365
	Write-ins	2	----------	2
Democratic	Otto Kerner	147,889	501,364	649,253
	Joseph D. Lohman	104,042	128,303	232,345
	Stephen A. Mitchell	100,129	84,522	184,651
LIEUTENANT GOVERNOR				
Republican	John William Chapman	393,809	199,003	592,812
	Wetzel G. Harness	90,822	57,301	148,123
	Write-ins	1	----------	1
Democratic	Robert W. McGaw	109,374	137,790	247,164
	Samuel H. Shapiro	132,969	426,372	559,341
	John L. (Jack) Wellinghoff	71,994	77,745	149,739
SECRETARY OF STATE				
Republican	Charles F. Carpentier	499,434	262,871	762,305
	Write-ins	3	----------	3
Democratic	James R. McLaughlin	294,671	516,078	810,749

Office, Party and Candidates	Down State	Cook County	Total
AUDITOR OF PUBLIC ACCOUNTS			
REPUBLICAN Elbert S. Smith	460,734	227,347	688,081
Write-ins	1	----------	1
DEMOCRATIC Michael J. Howlett	286,044	506,809	792,853
ATTORNEY GENERAL			
REPUBLICAN Grenville Beardsley	446,214	239,753	685,967
Write-in	1	----------	1
DEMOCRATIC William G. Clark	286,013	514,119	800,132
TOTAL VOTE CAST			
REPUBLICAN	588,586	322,593	911,179
DEMOCRATIC	400,553	770,935	1,171,488

TOTAL PRIMARY VOTE BY COUNTIES—ALL PARTIES—APRIL 12, 1960

Counties	Republican	Democratic	Counties	Republican	Democratic
Adams	5,730	7,436	Macoupin	4,596	6,356
Alexander	3,250	2,243	Madison	8,750	29,033
Bond	1,614	998	Marion	3,705	3,165
Boone	3,385	707	Marshall	1,521	835
Brown	952	1,483	Mason	1,690	1,822
Bureau	5,044	3,296	Massac	3,098	1,307
Calhoun	793	955	McDonough	4,759	1,661
Carroll	3,085	1,064	McHenry	11,254	4,251
Cass	1,590	1,899	McLean	10,458	5,011
Champaign	15,888	5,013	Menard	1,722	1,167
Christian	3,426	7,447	Mercer	2,386	1,286
Clark	2,694	1,901	Monroe	1,068	771
Clay	2,215	1,336	Montgomery	3,426	3,665
Clinton	2,279	1,633	Morgan	6,077	2,990
Coles	7,003	3,828	Moultrie	1,614	1,144
Cook	322,593	770,935	Ogle	7,117	1,368
Crawford	1,776	1,717	Peoria	25,309	12,229
Cumberland	1,447	1,574	Perry	3,149	3,514
DeKalb	6,215	2,637	Piatt	2,120	987
DeWitt	2,730	1,456	Pike	2,327	3,434
Douglas	3,402	1,417	Pope	1,439	423
DuPage	38,004	11,434	Pulaski	2,233	1,145
Edgar	3,098	1,878	Putnam	816	369
Edwards	1,804	694	Randolph	3,416	3,625
Effingham	2,372	3,217	Richland	1,574	1,666
Fayette	3,269	2,531	Rock Island	6,245	8,816
Ford	3,405	1,137	Saline	4,734	5,617
Franklin	5,536	8,152	Sangamon	27,580	18,453
Fulton	5,222	3,957	Schuyler	1,444	1,063
Gallatin	1,190	2,173	Scott	1,313	942
Greene	1,250	1,884	Shelby	2,659	2,841
Grundy	5,144	1,094	Stark	1,177	680
Hamilton	1,942	1,753	St. Clair	13,481	44,956
Hancock	3,161	1,812	Stephenson	7,552	2,219
Hardin	1,525	896	Tazewell	7,330	6,181
Henderson	1,187	383	Union	2,133	3,156
Henry	4,591	3,152	Vermilion	13,970	7,117
Iroquois	9,462	1,376	Wabash	1,641	1,969
Jackson	4,622	3,733	Warren	2,817	954
Jasper	1,340	1,977	Washington	2,218	1,212
Jefferson	3,074	4,348	Wayne	3,616	1,445
Jersey	1,634	1,856	White	2,066	4,080
JoDaviess	3,222	1,001	Whiteside	7,536	2,049
Johnson	2,319	1,221	Will	18,778	10,603
Kane	17,960	7,764	Williamson	6,019	7,791
Kankakee	15,770	3,370	Winnebago	28,753	12,463
Kendall	3,377	531	Woodford	4,093	1,256
Knox	7,659	2,576			
Lake	33,439	11,404	Down State	588,586	400,553
LaSalle	15,118	6,564	Cook County	322,593	770,935
Lawrence	3,025	2,221	Total	911,179	1,171,488
Lee	4,991	2,032			
Livingston	7,973	2,311			
Logan	5,755	2,274			
Macon	7,849	8,720			

TOTAL PRIMARY VOTE—COOK COUNTY

(Information furnished by Clerk of Cook County)

Chicago	Republican Total Vote	Democratic Total Vote
WARDS		
1	2,466	13,187
2	3,150	15,868
3	2,988	14,756
4	2,831	16,784
5	2,669	12,943
6	3,096	13,004
7	7,458	10,275
8	4,518	11,502
9	5,379	12,185
10	3,788	15,264
11	1,632	14,937
12	1,783	12,947
13	3,550	18,479
14	1,383	12,634
15	3,176	12,540
16	1,972	13,295
17	2,144	12,073
18	4,325	17,801
19	9,371	20,906
20	3,356	14,541
21	1,169	10,875
22	2,120	13,796
23	3,106	18,048
24	698	19,649
25	838	14,111
26	781	13,797
27	1,449	13,424
28	3,239	10,669
29	1,186	14,107
30	2,573	13,526
31	1,156	16,410
32	1,162	11,730
33	3,255	11,141
34	3,949	8,736
35	3,247	12,698
36	5,717	12,644
37	4,660	12,872
38	4,634	18,390
39	4,839	10,675
40	3,309	12,254
41	9,042	16,079
42	3,794	13,138
43	3,585	9,444
44	3,802	10,105
45	6,119	11,393
46	3,552	9,775
47	5,455	11,202
48	4,212	9,262
49	5,108	11,940
50	7,781	21,295
Total	176,572	679,106

Chicago	Republican Total Vote	Democratic Total Vote
SUBURBS		
Chicago Heights	5,341	1,918
Harvey	2,404	2,174
Cicero	10,616	3,343
Stickney	281	812
Lyons	363	627
Berwyn	4,602	8,945
Total	23,607	17,819
TOWNSHIPS		
Barrington	894	248
Bloom	3,247	1,218
Bremen	3,827	4,471
Calumet	1,246	1,127
Elk Grove	1,802	593
Evanston	13,414	4,220
Hanover	463	377
Lemont	585	871
Leyden	5,675	5,840
Lyons	7,957	4,164
Maine	8,051	3,111
New Trier	9,672	2,815
Niles	5,157	5,831
Northfield	4,407	2,011
Norwood Park	1,422	1,764
Oak Park	9,742	3,375
Orland	378	260
Palatine	2,093	1,530
Palos	1,477	1,175
Proviso	11,347	8,153
Rich	5,056	2,013
River Forest	2,395	385
Riverside	2,764	851
Schaumburg	430	375
Stickney	943	1,368
Thornton	6,939	6,554
Wheeling	3,931	2,327
Worth	7,100	6,983
Total	122,414	74,010
GRAND TOTAL	322,593	770,935

Suburbs under jurisdiction of Chicago Election Commission.

Counties	Republican		Democratic					
	Richard M. Nixon	Write-ins	Hubert Humphrey	Lyndon Johnson	John F. Kennedy	Adlai Stevenson	Stuart Symington	Other Write-ins
Adams	5,248	1	11	5	316	27	77	17
Alexander	2,398		29		175		48	
Bond	1,420	1	12	1	73	44	73	
Boone	2,906				155			
Brown	839	2			124	16	26	
Bureau	4,379				338	40		
Calhoun	681		9	1	111	11	30	
Carroll	2,722	1	66	5	226	41	13	
Cass	1,411		15	1	29	11	16	
Champaign	13,569		165	31	1,104	653	69	2
Christian	3,116	12	54	4	572	84	75	2
Clark	2,189				171		48	
Clay	2,028							
Clinton	1,978							
Coles	5,871		124	28	391	148	108	
Cook	279,323	85	18		439	224	5	14
Crawford	1,514		38	11	126	59	44	
Cumberland	1,280							
DeKalb	5,649	6	133	10	635	105	38	12
DeWitt	2,320		40		200	30	36	
Douglas	2,828	4	29	3	169	42	28	
DuPage	34,045		528		3,208	898		
Edgar	2,769	1	35	9	138	16	44	
Edwards	1,581	1	18		28		73	
Effingham	2,146							
Fayette	2,819							
Ford	3,028		27	6	193	25	17	4
Franklin	4,488							
Fulton	4,732							
Gallatin	848				85		48	
Greene	1,169							
Grundy	4,242	13	13	2	205	39	27	1
Hamilton	1,580		14	6	79	15	35	2
Hancock	2,814				219			
Hardin	1,222				19	7	142	
Henderson	1,093	1	10		44		6	
Henry	4,226							
Iroquois	7,494	3	4		4	2		
Jackson	4,020		49	11	155	163	301	
Jasper	1,189	1	47	9	155	42	34	11
Jefferson	2,802							
Jersey	1,473	5	11	1	75	32	50	1
JoDaviess	2,765	3	30	1	290	10	5	3
Johnson	1,846	3	20	3	32	27	96	6
Kane	16,411				2,221			
Kankakee	12,835	10			520	29	46	
Kendall	3,076	1	26	1	135	25	9	2
Knox	6,658	3	2		18	2	2	
Lake	27,803	87	343	33	2,936	1,196	121	2
LaSalle	12,536		71		1,364	111		
Lawrence	2,405							
Lee	4,537	5	64		472			
Livingston	6,728							
Logan	4,816	4	41	7	225	50	82	9
Macon	7,371		341		1,601	489	185	

Counties	Republican		Democratic					
	Richard M. Nixon	Write-ins	Hubert Humphrey	Lyndon Johnson	John F. Kennedy	Adlai Stevenson	Stuart Symington	Other Write-ins
Macoupin	4,061							
Madison	7,628	16	426	75	2,815	1,226	1,194	172
Marion	3,298		60	12	141	106	116	
Marshall	1,416		21		162		15	
Mason	1,553		21	6	120	22	67	8
Massac	2,273							
McDonough	4,325				190		141	
McHenry	9,888	13	102	1	873	137	20	17
McLean	9,456		109	16	1,023	234	65	21
Menard	1,527	2	20	2	115	18	27	1
Mercer	2,108							
Monroe	969		8		95	11	61	2
Montgomery	2,962		52		349	112	102	
Morgan	5,233				345			
Moultrie	1,398							
Ogle	6,256				254			
Peoria	21,398	63	269	49	3,011	443	426	
Perry	2,702		25		158	41	135	
Piatt	1,886	2	24	5	110	52	19	2
Pike	2,110		70	16	416	64	309	1
Pope	1,161							
Pulaski	1,586		11	1	33	9	99	
Putnam	707		6		69	4	4	
Randolph	3,193		31		161		181	
Richland	1,410		25		106	42		
Rock Island	5,040	2			31	4	2	
Saline	3,802		73	22	215	67	245	8
Sangamon	23,504	48	62	11	489	98	50	7
Schuyler	1,202		9	6	38	9	30	1
Scott	1,164							
Shelby	2,297	4	56		234	77	68	
Stark	1,088		20	3	130	6	7	3
St. Clair	7,378							
Stephenson	6,458		88		461	84	29	
Tazewell	6,551				961	235		
Union	1,909	6	69	11	120	50	108	
Vermilion	11,800							
Wabash	1,450		42		148	19	63	
Warren	2,454	2	4	1	25	4	9	
Washington	1,957		20	4	153	18	46	6
Wayne	3,005							
White	1,765	11	38	12	95	44	49	
Whiteside	6,821							
Will	16,542							
Williamson	5,179							
Winnebago	24,183		85		698	80		
Woodford	3,560				213			
Down State	503,526	337	4,265	442	33,893	7,805	5,739	323
Cook County	279,323	85	18		439	224	5	14
Total	782,849	422	4,283	442	34,332	8,029	5,744	337

VOTE FOR PRESIDENT OF THE UNITED STATES—COOK COUNTY

(Information furnished by Clerk of Cook County)

Chicago	Republican Richard M. Nixon
WARDS	
1	2,092
2	2,276
3	2,390
4	2,102
5	2,199
6	2,424
7	6,333
8	3,908
9	4,890
10	3,004
11	1,411
12	1,381
13	3,071
14	949
15	2,696
16	1,705
17	1,683
18	3,893
19	8,558
20	2,591
21	1,009
22	1,737
23	2,561
24	543
25	709
26	693
27	1,059
28	2,594
29	1,026
30	2,290
31	885
32	796
33	2,743
34	3,095
35	2,829
36	4,544
37	4,225
38	4,140
39	4,298
40	2,894
41	8,208
42	3,201
43	2,980
44	3,347
45	5,090
46	3,061
47	4,953
48	3,698
49	4,345
50	6,380
Total	149,489

Chicago	Republican Richard M. Nixon
SUBURBS	
Chicago Heights	4,496
Harvey	2,153
Cicero	9,013
Stickney	250
Lyons	328
Berwyn	4,152
Total	20,392
TOWNSHIPS	
Barrington	808
Bloom	2,898
Bremen	3,225
Calumet	1,140
Elk Grove	1,634
Evanston	12,179
Hanover	416
Lemont	549
Leyden	4,807
Lyons	7,013
Maine	7,266
New Trier	8,800
Niles	4,678
North6eld	4,048
Norwood Park	1,232
Oak Park	8,646
Orland	349
Palatine	1,910
Palos	1,317
Proviso	10,098
Rich	4,466
River Forest	2,134
Riverside	2,381
Schaumburg	382
Stickney	798
Thornton	6,313
Wheeling	3,573
Worth	6,382
Total	109,442
GRAND TOTAL	279,323

Cook County—Write-ins

Republican—85

Democratic—John F. Kennedy 439, Adlai Stevenson 224, Stuart Symington 5, Hubert Humphrey 18, Miscellaneous write-ins 14.

PRIMARY VOTE FOR UNITED STATES SENATOR—ALL PARTIES—APRIL 12, 1960

Counties	Republican							Democratic	
	John R. Harrell	John W. Lewis, Jr.	William H. Rentschler	John A. Ricker	Samuel W. Witwer	Warren E. Wright	Write-ins	Paul H. Douglas	Write-ins
Adams	138	388	682	117	1,019	2,756	----------	6,331	----------
Alexander	67	321	143	59	1,139	512	----------	1,598	----------
Bond	77	132	70	49	360	523	----------	794	----------
Boone	93	66	740	223	579	1,160	----------	589	----------
Brown	42	31	82	19	224	425	----------	1,215	----------
Bureau	233	146	1,145	102	1,170	1,635	----------	2,488	----------
Calhoun	19	20	22	25	113	414	----------	717	----------
Carroll	130	334	397	109	552	1,171	----------	911	----------
Cass	30	52	344	32	307	662	----------	1,672	----------
Champaign	274	500	7,440	148	2,537	3,945	----------	4,290	----------
Christian	143	73	736	172	683	1,239	----------	5,805	----------
Clark	43	2,128	77	57	63	191	----------	1,560	----------
Clay	315	131	112	29	648	794	----------	1,115	----------
Clinton	51	39	262	39	967	620	----------	1,276	----------
Coles	165	3,885	918	169	382	816	----------	3,206	----------
Cook	15,229	16,220	61,322	14,872	121,944	47,151	----------	593,045	----------
Crawford	69	822	89	38	117	447	----------	1,367	----------
Cumberland	27	771	93	61	85	218	----------	1,239	----------
DeKalb	150	177	1,159	194	1,136	2,841	----------	2,183	----------
DeWitt	72	112	585	74	566	962	----------	1,166	----------
Douglas	59	1,262	949	72	218	409	----------	1,136	----------
DuPage	897	1,106	12,235	804	13,333	7,653	----------	9,956	----------
Edgar	46	1,006	653	83	693	378	----------	1,570	----------
Edwards	128	51	89	72	544	504	----------	585	----------
Effingham	212	133	195	39	829	655	----------	2,493	----------
Fayette	114	94	186	303	828	1,027	----------	1,995	----------
Ford	88	170	1,584	51	566	629	----------	942	----------
Franklin	303	412	265	110	1,493	1,705	----------	6,295	----------
Fulton	232	325	809	103	556	2,617	----------	3,453	----------
Gallatin	45	25	78	24	365	336	----------	1,532	----------
Greene	23	29	102	23	321	615	----------	1,535	----------
Grundy	112	147	653	313	1,625	1,625	----------	923	----------
Hamilton	202	53	67	28	326	887	----------	1,236	----------
Hancock	181	434	493	143	308	1,277	----------	1,573	----------
Hardin	21	93	77	39	410	433	----------	763	----------
Henderson	36	30	315	31	258	407	----------	324	----------
Henry	240	179	1,661	110	625	1,375	----------	2,707	----------
Iroquois	440	407	3,114	199	1,234	2,454	----------	1,216	----------
Jackson	97	406	288	75	1,748	1,328	----------	3,181	----------
Jasper	36	295	67	25	378	416	----------	1,622	----------
Jefferson	97	77	222	71	779	1,288	----------	3,437	----------
Jersey	25	22	52	31	1,008	333	----------	1,628	----------
JoDaviess	91	328	372	95	657	1,132	----------	809	----------
Johnson	29	117	166	57	417	923	----------	994	----------
Kane	511	542	4,333	1,190	3,808	5,973	----------	6,415	----------
Kankakee	480	563	2,337	325	5,670	3,998	----------	2,818	----------
Kendall	89	107	480	177	1,298	999	2	467	----------
Knox	71	420	2,087	205	1,302	2,792	----------	2,219	----------
Lake	620	816	13,182	1,533	7,765	6,528	----------	9,761	----------
LaSalle	306	432	4,411	265	3,217	5,004	----------	5,141	----------
Lawrence	144	207	223	61	546	1,003	----------	1,673	----------
Lee	182	133	647	158	1,328	2,206	----------	1,672	----------
Livingston	123	242	1,829	107	2,095	2,370	----------	1,961	----------
Logan	94	97	1,265	159	1,197	2,386	----------	1,838	----------
Macon	141	244	2,037	368	2,347	2,055	----------	7,563	----------

Counties	Republican							Democratic	
	John R. Harrell	John W. Lewis, Jr.	William H. Rentschler	John A. Ricker	Samuel W. Witwer	Warren E. Wright	Write-ins	Paul H. Douglas	Write-ins
Macoupin	207	250	630	130	1,113	1,676	----------	5,183	----------
Madison	709	354	934	308	2,809	2,299	----------	24,135	----------
Marion	209	86	250	69	1,494	1,150	----------	2,629	----------
Marshall	24	21	372	9	204	756	----------	689	----------
Mason	33	41	214	13	351	891	----------	1,495	----------
Massac	72	369	169	69	214	1,109	----------	1,022	----------
McDonough	131	525	547	160	731	1,975	----------	1,470	----------
McHenry	114	413	3,593	575	1,976	3,274	----------	3,438	1
McLean	276	605	3,208	191	2,418	2,801	----------	4,118	----------
Menard	26	19	228	24	272	978	----------	990	----------
Mercer	33	71	542	89	300	1,020	----------	1,051	----------
Monroe	25	99	172	38	345	315	----------	642	----------
Montgomery	222	191	874	69	740	885	----------	2,928	----------
Morgan	109	128	1,084	79	1,049	3,073	----------	2,635	----------
Moultrie	57	146	246	45	330	590	----------	956	----------
Ogle	229	227	2,322	142	590	2,848	----------	1,096	----------
Peoria	663	641	8,848	477	1,490	10,639	----------	10,488	----------
Perry	160	88	114	41	1,238	1,043	----------	2,933	----------
Piatt	65	81	544	28	537	735	----------	807	----------
Pike	47	60	97	47	469	1,247	----------	2,853	----------
Pope	21	63	146	27	317	500	----------	346	----------
Pulaski	116	114	120	61	377	610	----------	868	----------
Putnam	17	27	162	23	196	259	----------	310	----------
Randolph	52	166	340	83	1,570	867	----------	3,136	----------
Richland	115	208	104	16	105	701	----------	1,130	----------
Rock Island	300	188	1,326	131	1,397	1,641	----------	5,996	----------
Saline	204	320	434	109	690	1,850	----------	4,277	----------
Sangamon	502	990	8,111	405	5,790	9,716	----------	16,745	7
Schuyler	39	45	92	36	237	744	----------	862	----------
Scott	30	35	100	11	230	719	----------	803	----------
Shelby	76	145	373	137	698	847	----------	2,420	----------
Stark	27	35	384	16	104	512	----------	505	----------
St. Clair	1,674	1,163	1,788	238	2,777	1,213	----------	30,555	----------
Stephenson	390	450	1,582	151	2,278	1,891	----------	1,904	----------
Tazewell	189	172	2,772	100	442	2,949	----------	5,331	----------
Union	49	108	169	30	1,099	464	----------	2,699	----------
Vermilion	365	387	5,238	461	2,837	2,935	----------	5,880	----------
Wabash	197	74	150	72	270	588	----------	1,406	----------
Warren	37	132	755	108	396	1,135	----------	867	----------
Washington	188	56	165	39	715	698	----------	1,035	----------
Wayne	204	202	326	187	462	1,299	----------	1,086	----------
White	324	113	108	27	362	743	----------	2,738	----------
Whiteside	274	160	756	225	1,785	3,663	----------	1,757	----------
Will	357	359	3,369	320	7,134	5,243	----------	8,929	----------
Williamson	220	592	574	88	1,128	2,144	----------	5,984	----------
Winnebago	768	819	13,354	566	2,633	7,318	----------	10,749	----------
Woodford	78	99	873	246	458	1,694	----------	1,075	----------
Down State	18,877	32,769	141,278	15,681	127,905	179,298	2	323,906	8
Cook County	15,229	16,220	61,322	14,872	121,944	47,151	----------	593,045	----------
Total	34,106	48,989	202,600	30,553	249,849	226,449	2	916,951	8

PRIMARY VOTE FOR UNITED STATES SENATOR—COOK COUNTY

(Information furnished by Clerk of Cook County)

Chicago	Republican						Democratic
	John R. Harrell	John W. Lewis, Jr.	William H. Rentschler	John A. Ricker	Samuel W. Witwer	Warren E. Wright	Paul H. Douglas
WARDS							
1	218	131	143	53	1,617	97	10,093
2	111	437	124	45	1,300	277	13,178
3	110	407	107	39	1,446	274	12,190
4	96	405	188	68	1,044	336	12,235
5	76	189	252	25	1,412	417	7,328
6	113	470	112	62	1,348	388	9,457
7	159	230	911	71	3,728	1,463	8,114
8	206	339	372	59	2,081	800	8,495
9	270	243	582	81	2,532	1,177	9,624
10	623	326	653	204	768	350	11,361
11	34	72	210	48	929	183	11,748
12	28	155	318	130	661	180	10,153
13	173	183	540	108	707	1,312	14,185
14	26	239	182	100	260	126	9,453
15	94	277	397	125	1,226	570	9,244
16	25	106	539	145	591	283	10,607
17	70	100	426	142	621	342	6,670
18	110	102	1,158	260	1,542	740	13,998
19	775	399	2,537	428	3,382	923	16,675
20	95	526	92	61	1,590	288	10,617
21	25	72	23	9	777	123	8,462
22	107	161	768	62	401	301	10,468
23	274	315	346	203	1,240	377	14,544
24	186	68	48	56	134	46	17,939
25	118	60	53	69	396	60	12,809
26	69	28	116	61	360	65	10,985
27	141	60	91	71	860	68	11,395
28	428	123	158	155	1,771	177	8,696
29	129	64	118	47	605	77	12,172
30	111	61	539	143	1,125	267	10,908
31	19	29	175	50	624	110	15,299
32	18	23	205	102	486	115	9,119
33	63	63	532	231	1,528	398	8,742
34	75	92	891	343	1,218	442	6,557
35	43	70	793	239	1,130	543	10,415
36	94	151	1,014	277	2,777	637	8,597
37	57	65	1,095	205	2,440	429	9,796
38	201	127	636	343	1,869	984	15,303
39	181	61	567	582	1,669	1,266	8,499
40	145	39	282	416	1,592	499	8,722
41	311	256	1,188	258	3,733	2,701	12,769
42	346	185	984	148	1,558	184	5,218
43	318	172	1,011	141	1,033	188	5,645
44	409	216	995	123	1,418	228	7,128
45	208	179	1,423	387	2,196	798	7,278
46	452	224	730	157	1,208	265	8,446
47	60	112	1,507	300	2,343	668	8,065
48	79	79	1,175	276	1,708	412	5,721
49	45	68	1,351	288	2,293	486	7,669
50	107	132	1,966	440	3,081	815	15,519
Total	8,231	8,691	30,623	8,436	72,358	24,255	518,310

Suburbs under jurisdiction of Chicago Election Commission.

PRIMARY VOTE FOR UNITED STATES SENATOR—COOK COUNTY—Continued
(Information furnished by Clerk of Cook County)

Chicago	Republican						Democratic
	John R. Harrell	John W. Lewis, Jr.	William H. Rentschler	John A. Ricker	Samuel W. Witwer	Warren E. Wright	Paul H. Douglas
SUBURBS							
Chicago Heights	97	402	624	192	2,371	716	1,495
Harvey	88	182	449	181	682	570	1,846
Cicero	892	322	965	323	695	5,967	2,896
Stickney	8	35	44	18	51	92	717
Lyons	12	36	79	17	102	72	557
Berwyn	329	116	884	154	1,520	1,141	8,014
Total	1,426	1,093	3,045	885	5,421	8,558	15,525
TOWNSHIPS							
Barrington	2	1	424	20	358	42	203
Bloom	20	354	843	156	899	210	901
Bremen	162	125	425	55	1,079	1,037	3,639
Calumet	44	41	108	12	375	442	919
Elk Grove	181	73	563	28	605	110	493
Evanston	160	121	1,709	1,031	7,911	1,155	3,485
Hanover	3	2	240	36	58	57	324
Lemont	9	112	59	29	216	46	673
Leyden	804	341	1,808	108	873	444	4,770
Lyons	85	831	1,844	301	3,060	697	2,990
Maine	934	528	2,199	158	1,872	1,194	2,581
New Trier	86	41	2,458	532	5,340	606	2,307
Niles	77	57	826	612	1,968	847	4,821
Northfield	45	45	1,185	427	1,622	600	1,621
Norwood Park	207	77	290	38	325	178	1,414
Oak Park	917	446	2,413	119	3,742	555	2,639
Orland	13	7	50	6	121	120	211
Palatine	17	10	1,075	109	476	174	1,346
Palos	29	211	305	60	388	177	894
Proviso	972	767	2,500	290	3,349	1,416	6,943
Rich	76	379	1,737	230	1,315	505	1,755
River Forest	210	75	547	17	1,056	149	323
Riverside	10	126	331	37	2,000	89	661
Schaumburg	2	1	230	40	74	42	316
Stickney	14	206	109	69	180	71	1,077
Thornton	69	1,150	1,699	452	1,642	581	4,685
Wheeling	83	43	769	479	1,470	610	1,855
Worth	341	266	908	100	1,791	2,184	5,364
Total	5,572	6,436	27,654	5,551	44,165	14,338	59,210
GRAND TOTAL	15,229	16,220	61,322	14,872	121,944	47,151	593,045

PRIMARY VOTE FOR GOVERNOR—ALL PARTIES—APRIL 12, 1960

Counties	Republican			Democratic		
	Hayes Robertson	William G. Stratton	Write-ins	Otto Kerner	Joseph D. Lohman	Stephen A. Mitchell
Adams	2,013	3,478		2,490	2,580	1,824
Alexander	329	2,210		796	288	723
Bond	437	1,066		167	249	425
Boone	1,483	1,738		253	165	206
Brown	251	643		722	425	206
Bureau	1,989	2,768		1,297	658	861
Calhoun	155	578		297	162	294
Carroll	1,339	1,630		117	604	256
Cass	455	1,032		946	463	316
Champaign	7,977	7,468		1,191	1,729	1,784
Christian	978	2,287		2,101	3,433	1,085
Clark	945	1,592		884	362	423
Clay	685	1,395		513	309	337
Clinton	343	1,795		596	554	290
Coles	2,747	3,810		1,492	1,121	899
Cook	113,723	179,231		501,364	128,303	84,522
Crawford	562	1,073		721	340	370
Cumberland	424	921		231	729	367
DeKalb	2,935	3,016		1,070	885	458
DeWitt	1,250	1,312		723	240	359
Douglas	1,658	1,483		404	530	328
DuPage	21,177	15,549		6,052	2,517	2,259
Edgar	1,199	1,803		1,021	343	351
Edwards	493	1,153		441	78	118
Effingham	522	1,698		1,129	1,053	732
Fayette	889	2,015		752	894	622
Ford	1,997	1,398		657	196	181
Franklin	1,403	3,423		3,975	874	2,103
Fulton	2,762	2,271		1,039	1,406	1,230
Gallatin	160	889		435	739	420
Greene	324	867		769	290	557
Grundy	1,342	3,530		456	452	113
Hamilton	722	1,121		506	502	432
Hancock	1,571	1,451		745	531	403
Hardin	251	1,065		244	418	110
Henderson	474	667		167	94	94
Henry	1,944	2,474		1,618	498	646
Iroquois	5,014	3,816		628	399	257
Jackson	945	3,329		1,367	816	1,121
Jasper	331	930		743	840	201
Jefferson	561	2,322		1,735	1,329	667
Jersey	191	1,362		1,176	160	360
JoDaviess	1,126	1,878		317	212	327
Johnson	608	1,398		140	709	184
Kane	7,500	9,642		3,760	2,391	1,217
Kankakee	5,246	9,079		1,809	729	559
Kendall	1,354	1,930		205	216	91
Knox	3,396	3,932		645	474	1,218
Lake	12,144	19,407		5,622	2,738	2,137
LaSalle	5,555	8,752		2,039	1,292	2,631
Lawrence	1,045	1,500		717	604	467
Lee	2,097	2,783		628	586	560
Livingston	3,167	4,239		1,188	587	389
Logan	2,131	3,350		1,009	358	681
Macon	2,529	5,029		3,345	2,197	2,414

Counties	Republican			Democratic		
	Hayes Robertson	William G. Stratton	Write-ins	Otto Kerner	Joseph D. Lohman	Stephen A. Mitchell
Macoupin	888	3,405		2,043	1,486	2,118
Madison	1,600	6,549		8,938	5,148	11,415
Marion	636	2,869		1,139	566	1,064
Marshall	570	915		327	154	300
Mason	629	1,002		843	453	375
Massac	947	1,711		485	326	268
McDonough	2,357	2,146		810	295	405
McHenry	4,780	5,574	1	2,300	930	625
McLean	4,554	5,539		2,020	397	2,308
Menard	545	1,081		591	253	256
Mercer	1,244	1,027		338	326	436
Monroe	155	870		119	116	474
Montgomery	744	2,460		1,542	947	755
Morgan	2,443	3,351		1,759	466	611
Moultrie	564	936		491	237	315
Ogle	4,313	2,492		391	388	484
Peoria	14,231	10,004		3,232	2,386	5,618
Perry	820	2,091		1,702	427	1,067
Piatt	899	1,154		353	261	278
Pike	622	1,560		939	1,266	854
Pope	443	847		52	231	73
Pulaski	356	1,288		384	253	310
Putnam	250	498		31	239	78
Randolph	873	2,419		1,659	752	901
Richland	603	811		283	524	436
Rock Island	2,713	2,815		2,787	2,312	2,302
Saline	1,133	3,055		1,358	1,561	1,686
Sangamon	8,107	18,167		9,153	4,193	4,453
Schuyler	488	846		455	374	151
Scott	359	878		516	209	135
Shelby	882	1,584		873	1,073	565
Stark	585	556		248	85	257
St. Clair	2,065	8,142		17,858	12,590	3,475
Stephenson	3,421	3,833		486	584	910
Tazewell	3,408	3,554		1,988	1,397	2,344
Union	374	1,637		834	1,779	318
Vermilion	4,823	8,018		1,959	2,494	1,938
Wabash	459	1,024		629	324	525
Warren	1,346	1,391	1	359	286	265
Washington	601	1,464		617	343	139
Wayne	656	2,520		570	360	235
White	541	1,340		886	1,620	632
Whiteside	3,012	4,293		272	988	678
Will	9,427	8,483		3,892	3,118	2,583
Williamson	1,465	4,033		2,018	2,312	2,071
Winnebago	16,689	10,569		2,759	3,688	4,493
Woodford	1,872	1,986		511	177	487
Down State	231,617	320,134	2	147,889	104,042	100,129
Cook County	113,723	179,231		501,364	128,303	84,522
Total	345,340	499,365	2	649,253	232,345	184,651

PRIMARY VOTE FOR GOVERNOR—COOK COUNTY

(Information furnished by Clerk of Cook County)

Chicago	Republican		Democratic		
	Hayes Robertson	William G. Stratton	Otto Kerner	Joseph D. Lohman	Stephen A. Mitchell
WARDS					
1	406	1,839	11,452	970	268
2	870	1,405	10,681	3,664	608
3	750	1,532	9,737	3,190	504
4	789	1,327	9,428	4,973	789
5	857	1,440	7,668	3,593	888
6	711	1,647	6,086	4,812	975
7	2,438	4,345	5,353	2,930	1,439
8	1,281	2,699	4,824	4,243	1,352
9	1,820	3,132	6,343	3,372	1,459
10	1,012	2,053	8,915	3,337	1,339
11	327	1,092	10,905	1,523	1,650
12	363	1,122	8,096	1,941	1,689
13	956	2,197	11,150	2,564	3,357
14	325	691	8,416	2,343	1,054
15	553	2,199	7,857	2,038	1,626
16	517	1,129	7,507	1,978	2,675
17	491	1,196	6,247	2,314	1,690
18	1,300	2,695	10,442	2,164	3,874
19	3,158	5,518	13,471	3,056	2,743
20	774	1,714	8,614	3,917	632
21	206	799	8,071	1,660	672
22	426	1,337	9,230	2,531	1,111
23	688	2,030	12,624	2,383	1,696
24	205	344	16,752	1,312	469
25	212	537	12,571	811	334
26	164	543	10,321	1,009	1,611
27	194	1,105	11,296	807	360
28	478	2,307	8,089	1,161	563
29	151	934	12,331	960	336
30	621	1,719	8,815	1,764	1,999
31	191	819	13,581	820	1,449
32	246	719	7,403	1,048	2,257
33	692	2,208	6,762	1,306	2,120
34	986	2,307	5,279	1,151	1,700
35	970	1,931	7,744	1,439	2,216
36	1,328	3,821	8,162	1,584	1,823
37	1,044	3,333	8,509	1,707	1,940
38	1,298	2,931	11,696	3,075	2,454
39	1,397	2,988	7,367	1,758	886
40	659	2,351	8,982	2,093	607
41	3,150	5,223	9,140	3,183	2,581
42	1,186	2,293	9,861	1,093	921
43	1,051	2,029	6,381	1,120	996
44	1,334	2,145	7,477	1,386	688
45	1,307	4,016	7,700	1,166	1,543
46	1,009	2,161	7,082	1,466	586
47	1,396	3,637	7,500	1,238	1,626
48	1,263	2,593	6,035	1,099	1,286
49	1,555	3,044	7,145	2,180	1,830
50	2,192	4,565	9,664	5,276	3,158
Total	47,297	107,741	446,762	108,508	72,429

Suburbs under jurisdiction of Chicago Election Commission.

Chicago	Republican		Democratic		
	Hayes Robertson	William G. Stratton	Otto Kerner	Joseph D. Lohman	Stephen A. Mitchell
SUBURBS					
Chicago Heights	2,165	2,808	718	333	564
Harvey	1,197	1,106	922	837	235
Cicero	7,110	2,487	2,439	345	249
Stickney	106	154	575	110	63
Lyons	161	175	376	128	59
Berwyn	2,218	2,112	6,905	796	598
Total	12,957	8,842	11,935	2,549	1,768
TOWNSHIPS					
Barrington	349	507	161	37	43
Bloom	1,812	1,341	433	530	214
Bremen	1,271	2,239	2,502	699	900
Calumet	289	855	600	170	280
Elk Grove	741	956	362	138	75
Evanston	6,977	6,036	2,360	1,110	541
Hanover	171	267	234	47	85
Lemont	129	434	422	253	106
Leyden	2,306	2,794	3,948	1,202	410
Lyons	4,452	3,160	1,943	1,185	658
Maine	3,152	4,499	1,923	670	406
New Trier	3,662	5,504	1,760	578	379
Niles	1,641	3,241	3,483	1,803	402
Northfield	1,924	2,333	1,600	199	167
Norwood Park	511	788	1,232	330	134
Oak Park	3,688	5,493	2,350	592	320
Orland	108	250	136	45	66
Palatine	1,179	844	984	214	304
Palos	515	886	652	281	180
Proviso	5,192	5,477	5,244	1,669	756
Rich	4,009	974	956	568	423
River Forest	969	1,288	263	56	59
Riverside	1,036	1,578	557	153	127
Schaumburg	259	149	232	63	74
Stickney	198	632	593	451	242
Thornton	2,793	3,844	2,355	2,737	1,021
Wheeling	1,653	2,116	1,659	401	169
Worth	2,483	4,163	3,723	1,065	1,784
Total	53,469	62,648	42,667	17,246	10,325
Grand Total	113,723	179,231	501,364	128,303	84,522

PRIMARY VOTE FOR LIEUTENANT GOVERNOR—ALL PARTIES—APRIL 12, 1960

Counties	Republican			Democratic		
	John William Chapman	Wetzel G. Harness	Write-ins	Robert W. McGaw	Samuel H. Shapiro	John L. (Jack) Wellinghoff
Adams	3,709	1,171		2,181	1,918	1,878
Alexander	1,632	230		498	758	260
Bond	922	258		241	274	191
Boone	2,062	674		322	202	70
Brown	657	86		409	612	167
Bureau	3,861	447		939	1,211	285
Calhoun	454	128		229	187	213
Carroll	1,981	586		305	339	249
Cass	1,249	114		383	746	403
Champaign	11,019	2,368		1,507	1,362	1,278
Christian	2,467	469		2,599	2,035	1,043
Clark	1,822	402		665	643	234
Clay	1,523	320		348	486	208
Clinton	1,593	290		232	406	650
Coles	4,692	888		1,207	1,354	624
Cook	199,003	57,301		137,790	426,372	77,745
Crawford	1,202	300		430	647	238
Cumberland	987	147		550	271	340
DeKalb	4,466	859	1	816	990	335
DeWitt	1,901	379		518	552	126
Douglas	2,203	448		453	404	266
DuPage	28,620	6,042		3,177	5,061	1,871
Edgar	2,206	475		614	727	221
Edwards	1,077	202		163	358	30
Effingham	1,639	271		731	1,128	585
Fayette	1,921	478		902	650	389
Ford	2,352	506		140	759	82
Franklin	3,243	618		2,113	3,376	523
Fulton	3,716	684		1,627	892	843
Gallatin	634	121		615	407	249
Greene	906	100		450	665	265
Grundy	3,310	859		227	572	179
Hamilton	1,197	223		601	373	198
Hancock	2,109	665		637	621	259
Hardin	886	110		160	190	345
Henderson	899	134		149	136	47
Henry	3,588	802		866	1,289	349
Iroquois	5,776	1,434		184	923	88
Jackson	3,145	545		1,009	1,469	476
Jasper	932	202		437	715	406
Jefferson	1,987	266		1,448	1,445	341
Jersey	1,281	120		387	1,016	201
JoDaviess	2,009	568		288	331	159
Johnson	1,375	173		177	173	486
Kane	12,740	2,811		2,566	3,049	1,144
Kankakee	10,239	2,399		355	2,570	159
Kendall	2,320	637		193	201	78
Knox	5,323	964		840	730	539
Lake	23,784	5,120		3,654	4,639	1,503
LaSalle	10,682	1,613		1,927	1,950	1,282
Lawrence	1,456	521		568	585	391
Lee	3,914	623		678	641	299
Livingston	4,876	1,253		372	1,608	90
Logan	4,128	814		792	727	255
Macon	5,644	1,343		3,092	3,041	1,218

Counties	Republican			Democratic		
	John William Chapman	Wetzel G. Harness	Write-ins	Robert W. McGaw	Samuel H. Shapiro	John L. (Jack) Wellinghoff
Macoupin	3,368	557		1,422	2,415	1,048
Madison	5,744	1,279		7,595	9,918	5,039
Marion	2,581	550		1,086	831	604
Marshall	1,082	249		271	264	173
Mason	1,277	199		500	593	396
Massac	1,465	387		286	307	296
McDonough	3,335	751		559	664	173
McHenry	7,594	1,789		1,210	1,858	482
McLean	7,098	1,768		1,442	2,344	590
Menard	1,281	236		262	504	191
Mercer	1,702	276		444	298	243
Monroe	695	216		199	183	229
Montgomery	2,358	434		843	1,491	554
Morgan	4,419	720		499	1,595	581
Moultrie	989	313		330	326	237
Ogle	4,687	1,123		590	251	283
Peoria	15,893	5,244		4,243	3,019	2,879
Perry	1,894	613		730	1,685	464
Piatt	1,506	379		347	264	190
Pike	1,495	327		859	891	986
Pope	814	115		88	75	145
Pulaski	977	149		219	435	170
Putnam	585	69		73	61	174
Randolph	2,498	508		650	1,556	829
Richland	894	297		467	340	252
Rock Island	3,626	803		369	2,248	2,797
Saline	2,977	478		1,465	1,020	1,394
Sangamon	21,264	3,718		5,220	7,889	3,074
Schuyler	1,003	123		357	342	169
Scott	936	121		125	414	237
Shelby	1,795	346		983	767	453
Stark	865	167		184	216	111
St. Clair	3,236	5,120		7,775	11,531	10,146
Stephenson	4,938	1,217		783	566	465
Tazewell	4,906	1,411		2,121	1,475	1,494
Union	1,639	232		440	948	1,259
Vermilion	9,151	1,895		1,983	2,429	1,853
Wabash	958	288		663	456	194
Warren	2,128	377		305	372	184
Washington	1,455	276		297	492	232
Wayne	2,041	397		481	389	130
White	1,360	194		1,417	660	558
Whiteside	5,316	1,207		758	528	464
Will	12,930	2,646		2,681	4,509	1,536
Williamson	3,787	621		1,716	2,244	1,619
Winnebago	18,497	5,676		6,637	2,409	1,651
Woodford	2,454	701		429	484	158
Down State	393,809	90,822	1	109,374	132,969	71,994
Cook County	199,003	57,301		137,790	426,372	77,745
Total	592,812	148,123	1	247,164	559,341	149,739

PRIMARY VOTE FOR LIEUTENANT GOVERNOR—COOK COUNTY

(Information furnished by Clerk of Cook County)

Chicago	Republican		Democratic		
	John William Chapman	Wetzel G. Harness	Robert W. McGaw	Samuel H. Shapiro	John L. (Jack) Wellinghoff
WARDS					
1	1,845	171	1,417	10,719	251
2	1,298	313	1,695	10,536	1,284
3	1,604	264	1,540	9,755	944
4	1,302	316	2,171	9,341	1,345
5	1,607	316	1,630	5,613	1,001
6	1,399	383	1,893	6,400	1,447
7	4,971	962	1,231	6,664	902
8	2,732	600	1,442	5,987	1,525
9	3,789	677	1,577	6,998	1,302
10	1,905	582	3,470	7,819	798
11	1,132	142	1,606	9,966	1,662
12	926	317	1,820	7,242	1,528
13	1,884	872	4,047	8,335	3,049
14	446	326	1,366	8,793	957
15	1,514	743	2,154	6,386	1,675
16	1,038	389	1,944	6,434	2,497
17	1,049	314	1,746	2,657	1,946
18	2,878	692	5,396	5,981	3,136
19	6,586	1,202	5,801	9,132	2,083
20	1,674	328	2,210	8,341	1,155
21	816	82	1,300	7,210	767
22	1,331	235	1,687	8,777	1,224
23	1,776	591	3,597	10,400	1,585
24	364	100	3,620	13,990	416
25	555	133	1,282	11,660	384
26	539	100	1,802	8,791	1,680
27	758	162	1,833	9,576	258
28	2,174	342	2,175	6,529	712
29	824	156	1,468	11,459	258
30	1,738	330	2,894	6,901	1,761
31	641	111	1,040	13,030	1,354
32	465	199	1,752	5,757	2,142
33	2,018	446	2,224	5,297	1,870
34	1,961	657	1,817	3,771	1,675
35	1,985	513	2,355	6,053	1,896
36	3,491	661	2,165	6,302	1,941
37	3,234	561	2,441	7,164	1,657
38	2,936	892	3,873	9,552	2,048
39	3,035	912	1,992	7,145	388
40	2,123	531	1,625	9,025	319
41	6,368	1,379	3,211	8,219	2,108
42	2,620	403	1,949	8,532	527
43	2,165	395	2,075	4,466	596
44	2,463	557	1,941	6,410	378
45	3,503	795	2,062	6,014	1,527
46	2,214	451	2,171	5,905	359
47	3,684	736	2,104	5,271	1,690
48	2,802	548	1,584	4,499	1,281
49	3,341	585	2,217	5,182	1,607
50	4,970	869	3,569	8,887	2,731
Total	108,473	24,341	111,981	384,873	67,626

Suburbs under jurisdiction of Chicago Election Commission.

PRIMARY VOTE FOR LIEUTENANT GOVERNOR—COOK COUNTY—Continued
(Information furnished by Clerk of Cook County)

Chicago	Republican		Democratic		
	John William Chapman	Wetzel G. Harness	Robert W. McGaw	Samuel H. Shapiro	John L. (Jack) Wellinghoff
SUBURBS					
Chicago Heights	3,371	969	293	932	169
Harvey	1,597	423	467	977	328
Cicero	4,134	4,946	1,032	1,511	295
Stickney	178	71	163	408	106
Lyons	230	80	177	267	87
Berwyn	3,116	939	2,682	4,446	737
Total	12,626	7,428	4,814	8,541	1,722
TOWNSHIPS					
Barrington	673	84	73	99	39
Bloom	1,756	819	124	638	214
Bremen	2,145	834	1,047	1,614	845
Calumet	735	320	307	374	285
Elk Grove	1,330	251	246	237	55
Evanston	7,248	4,403	1,285	1,988	184
Hanover	337	41	124	131	84
Lemont	352	139	64	579	89
Leyden	3,516	877	2,187	2,598	259
Lyons	4,170	2,676	538	2,024	688
Maine	6,148	936	1,252	1,298	197
New Trier	7,475	1,292	608	1,724	106
Niles	3,219	1,148	1,513	3,464	235
Northfield	3,036	903	732	973	70
Norwood Park	958	185	631	841	82
Oak Park	7,165	891	1,310	1,537	110
Orland	251	71	100	66	54
Palatine	1,498	250	453	552	342
Palos	902	335	150	683	169
Proviso	7,565	1,846	2,823	3,655	604
Rich	2,367	1,855	262	1,208	312
River Forest	1,891	196	202	107	18
Riverside	1,884	477	206	354	157
Schaumburg	295	81	127	118	93
Stickney	421	259	180	672	277
Thornton	4,024	1,579	759	3,155	1,214
Wheeling	2,564	846	992	939	114
Worth	3,979	1,938	2,700	1,330	1,501
Total	77,904	25,532	20,995	32,958	8,397
GRAND TOTAL	199,003	57,301	137,790	426,372	77,745

PRIMARY VOTE FOR SECRETARY OF STATE—ALL PARTIES—APRIL 12, 1960

Counties	Republican		Democratic
	Charles F. Carpentier	Write-ins	James R. McLaughlin
Adams	5,025		5,678
Alexander	2,043		1,468
Bond	1,336		700
Boone	2,872		540
Brown	798		1,098
Bureau	4,294		2,223
Calhoun	643		590
Carroll	2,748		898
Cass	1,371		1,497
Champaign	13,842		3,973
Christian	3,015		5,487
Clark	2,337		1,483
Clay	1,890		1,008
Clinton	1,963		1,219
Coles	5,785		3,089
Cook	262,871		516,078
Crawford	1,533		1,221
Cumberland	1,239		1,127
DeKalb	5,602	1	2,039
DeWitt	2,303		1,117
Douglas	2,824		1,091
DuPage	35,154		9,800
Edgar	2,720		1,426
Edwards	1,474		515
Effingham	2,051		2,235
Fayette	2,541		1,987
Ford	2,964		931
Franklin	4,119		5,778
Fulton	4,602		3,300
Gallatin	827		1,307
Greene	1,077		1,326
Grundy	4,401		881
Hamilton	1,486		1,164
Hancock	2,742		1,485
Hardin	1,125		670
Henderson	1,026		296
Henry	3,958		2,215
Iroquois	7,546		1,125
Jackson	3,842		2,947
Jasper	1,173		1,478
Jefferson	2,596		3,442
Jersey	1,449		1,566
JoDaviess	2,746		791
Johnson	1,708		855
Kane	15,716		6,180
Kankakee	13,079		2,765
Kendall	3,025	1	462
Knox	6,557		2,003
Lake	29,767		9,311
LaSalle	13,001		4,801
Lawrence	2,288		1,473
Lee	4,572		1,578
Livingston	6,510		1,935
Logan	4,960		1,783
Macon	7,075		7,171
Macoupin	3,961		4,635
Madison	7,423		21,816
Marion	3,258		2,522
Marshall	1,386		687
Mason	1,506		1,398
Massac	2,184		885
McDonough	4,075		1,355
McHenry	9,868		3,329
McLean	9,213		3,829
Menard	1,487		900
Mercer	1,896		955
Monroe	898		614
Montgomery	2,922		2,792
Morgan	5,106		2,487
Moultrie	1,388		929
Ogle	6,075		1,017
Peoria	22,150		10,150
Perry	2,580		2,770
Piatt	1,928		782
Pike	1,945		2,644
Pope	1,060		298
Pulaski	1,286		817
Putnam	663		290
Randolph	3,024		2,918
Richland	1,285		1,028
Rock Island	4,552		4,769
Saline	3,721		3,935
Sangamon	23,648	1	15,950
Schuyler	1,170		801
Scott	1,096		724
Shelby	2,224		2,188
Stark	1,058		476
St. Clair	8,386		22,686
Stephenson	6,655		1,777
Tazewell	6,468		5,008
Union	1,868		2,595
Vermilion	11,353		5,505
Wabash	1,313		1,288
Warren	2,445		854
Washington	1,839		996
Wayne	2,754		992
White	1,699		2,329
Whiteside	6,657		1,691
Will	16,274		8,211
Williamson	4,672		5,091
Winnebago	24,235		9,418
Woodford	3,440		1,012
Down State	499,434	3	294,671
Cook County	262,871		516,078
Total	762,305	3	810,749

PRIMARY VOTE FOR SECRETARY OF STATE—COOK COUNTY

(Information furnished by Clerk of Cook County)

Chicago	Republican Charles F. Carpentier	Democratic James R. McLaughlin
WARDS		
1	2,097	10,347
2	1,680	11,459
3	1,473	11,370
4	1,750	10,501
5	1,909	4,717
6	1,967	7,862
7	6,080	6,960
8	3,500	6,843
9	4,570	7,945
10	2,675	9,324
11	1,314	11,180
12	1,254	8,816
13	2,815	12,631
14	804	8,433
15	2,322	8,172
16	1,467	9,021
17	1,396	4,867
18	3,683	12,933
19	8,022	15,323
20	1,858	9,060
21	620	7,839
22	1,032	8,956
23	2,425	12,673
24	472	16,246
25	669	12,352
26	653	9,853
27	977	10,415
28	2,421	7,268
29	942	11,020
30	2,116	9,696
31	811	14,575
32	666	7,085
33	2,491	7,929
34	2,786	5,582
35	2,563	9,088
36	4,057	7,422
37	3,879	8,940
38	3,923	13,121
39	3,906	7,181
40	2,713	6,611
41	7,723	11,847
42	2,952	3,710
43	2,771	4,466
44	3,046	5,458
45	4,496	5,843
46	2,784	4,741
47	4,611	6,735
48	3,384	4,392
49	4,055	6,076
50	6,147	11,553
Total	134,727	446,437

Chicago	Republican Charles F. Carpentier	Democratic James R. McLaughlin
SUBURBS		
Chicago Heights	4,463	1,309
Harvey	2,088	1,674
Cicero	8,442	2,733
Stickney	246	685
Lyons	328	501
Berwyn	4,125	7,562
Total	19,692	14,464
TOWNSHIPS		
Barrington	822	203
Bloom	2,791	830
Bremen	3,190	3,272
Calumet	1,090	834
Elk Grove	1,648	488
Evanston	12,090	2,968
Hanover	408	304
Lemont	515	641
Leyden	4,659	4,470
Lyons	7,113	2,738
Maine	7,302	2,444
New Trier	8,890	1,987
Niles	4,596	4,337
Northfield	4,073	1,569
Norwood Park	1,240	1,360
Oak Park	8,693	2,521
Orland	336	206
Palatine	1,892	1,308
Palos	1,312	905
Proviso	9,922	6,451
Rich	4,411	1,610
River Forest	2,204	287
Riverside	2,453	640
Schaumburg	391	396
Stickney	747	1,045
Thornton	6,073	4,495
Wheeling	3,474	1,815
Worth	6,122	5,143
Total	108,452	55,177
GRAND TOTAL	262,871	516,078

Suburbs under jurisdiction of Chicago Election Commission.

PRIMARY VOTE FOR AUDITOR OF PUBLIC ACCOUNTS—ALL PARTIES—APRIL 12, 1960

Counties	Republican		Democratic
	Elbert S. Smith	Write-ins	Michael J. Howlett
Adams	4,705		5,591
Alexander	1,677		1,423
Bond	1,157		683
Boone	2,543		528
Brown	720		1,073
Bureau	3,975		2,153
Calhoun	589		608
Carroll	2,519		848
Cass	1,316		1,464
Champaign	12,809		3,895
Christian	2,869		5,314
Clark	2,172		1,452
Clay	1,757		977
Clinton	1,792		1,134
Coles	5,351		2,985
Cook	227,347		506,809
Crawford	1,490		1,204
Cumberland	1,117		1,112
DeKalb	5,141		1,982
DeWitt	2,235		1,099
Douglas	2,535		1,069
DuPage	34,089		9,762
Edgar	2,521		1,481
Edwards	1,272		505
Effingham	1,824		2,179
Fayette	2,250		1,809
Ford	2,800		895
Franklin	3,675		5,599
Fulton	4,312		3,226
Gallatin	706		1,265
Greene	958		1,296
Grundy	3,935		855
Hamilton	1,377		1,100
Hancock	2,675		1,473
Hardin	933		641
Henderson	988		279
Henry	4,016		2,179
Iroquois	6,837		1,063
Jackson	3,566		2,890
Jasper	1,098		1,409
Jefferson	2,343		2,879
Jersey	1,329		1,551
JoDaviess	2,473		746
Johnson	1,489		835
Kane	14,334		5,987
Kankakee	11,966		2,724
Kendall	2,858		442
Knox	5,980		1,893
Lake	27,743		9,165
LaSalle	11,784		4,704
Lawrence	1,965		1,461
Lee	4,383		1,521
Livingston	5,911		1,909
Logan	4,876		1,730
Macon	7,089		7,007
Macoupin	3,720		4,615
Madison	6,558		21,204
Marion	3,062		2,408
Marshall	1,286		666
Mason	1,390		1,384
Massac	1,737		857
McDonough	3,736		1,304
McHenry	9,143		3,276
McLean	8,196		3,732
Menard	1,440		891
Mercer	1,899		949
Monroe	891		606
Montgomery	2,632		2,710
Morgan	4,707		2,437
Moultrie	1,297		849
Ogle	5,407		1,016
Peoria	20,515		9,955
Perry	2,348		2,723
Piatt	1,863		752
Pike	1,686		2,504
Pope	907		291
Pulaski	1,027		781
Putnam	620		289
Randolph	2,905		2,824
Richland	1,176		962
Rock Island	3,805		4,571
Saline	3,370		3,801
Sangamon	23,503	1	15,839
Schuyler	1,035		779
Scott	943		667
Shelby	2,098		2,132
Stark	1,006		473
St. Clair	5,437		21,701
Stephenson	5,937		1,577
Tazewell	6,084		4,912
Union	1,784		2,531
Vermilion	10,468		5,467
Wabash	1,209		1,223
Warren	2,381		841
Washington	1,631		908
Wayne	2,277		920
White	1,502		2,185
Whiteside	6,343		1,676
Will	14,924		7,947
Williamson	3,997		4,920
Winnebago	22,994		8,929
Woodford	3,034		1,006
Down State	460,734	1	286,044
Cook County	227,347		506,809
Total	688,081	1	792,853

PRIMARY VOTE FOR AUDITOR OF PUBLIC ACCOUNTS—COOK COUNTY

(Information furnished by Clerk of Cook County)

Chicago	Republican	Democratic
	Elbert S. Smith	Michael J. Howlett
WARDS		
1	1,881	10,252
2	1,410	11,095
3	1,190	11,258
4	1,456	10,233
5	1,535	4,478
6	1,539	7,310
7	5,044	6,971
8	2,884	6,597
9	3,836	7,635
10	2,143	8,990
11	701	11,053
12	1,085	8,633
13	2,427	12,537
14	655	8,260
15	2,074	8,014
16	1,255	8,686
17	1,169	4,619
18	3,167	12,799
19	6,890	15,181
20	1,487	8,781
21	473	7,666
22	837	8,642
23	2,141	12,612
24	413	16,234
25	613	12,248
26	592	9,736
27	883	10,131
28	2,270	7,268
29	872	10,912
30	1,874	9,595
31	717	14,394
32	532	6,793
33	2,235	7,733
34	2,294	5,435
35	2,253	8,749
36	3,537	7,344
37	3,466	9,071
38	3,554	12,883
39	3,317	7,167
40	2,275	6,523
41	6,899	11,615
42	2,599	3,565
43	2,171	4,294
44	2,453	5,391
45	3,848	5,694
46	2,332	4,665
47	3,912	6,467
48	2,874	4,217
49	3,378	5,964
50	5,115	11,742
Total	114,557	438,132

Chicago	Republican	Democratic
	Elbert S. Smith	Michael J. Howlett
SUBURBS		
Chicago Heights	4,260	1,285
Harvey	1,960	1,663
Cicero	8,020	2,703
Stickney	242	684
Lyons	312	510
Berwyn	4,028	7,529
Total	18,822	14,374
TOWNSHIPS		
Barrington	682	206
Bloom	2,304	780
Bremen	2,741	3,177
Calumet	994	819
Elk Grove	1,403	475
Evanston	10,652	2,935
Hanover	356	294
Lemont	461	594
Leyden	3,924	4,375
Lyons	6,240	2,626
Maine	6,367	2,365
New Trier	8,027	2,068
Niles	3,911	4,473
Northfield	3,560	1,532
Norwood Park	1,031	1,293
Oak Park	7,133	2,562
Orland	295	206
Palatine	1,588	1,267
Palos	1,115	874
Proviso	8,732	6,480
Rich	3,783	1,590
River Forest	1,912	297
Riverside	2,154	652
Schaumburg	335	307
Stickney	613	969
Thornton	5,050	4,235
Wheeling	3,124	1,801
Worth	5,481	5,051
Total	93,968	54,303
GRAND TOTAL	227,347	506,809

Suburbs under jurisdiction of Chicago Election Commission.

PRIMARY VOTE FOR ATTORNEY GENERAL—ALL PARTIES—APRIL 12, 1960

Counties	Republican		Democratic	Counties	Republican		Democratic
	Grenville Beardsley	Write-ins	William G. Clark		Grenville Beardsley	Write-ins	William G. Clark
Adams	4,539		5,514	Macoupin	3,535		4,612
Alexander	1,576		1,466	Madison	6,396		21,249
Bond	1,089		688	Marion	2,980		2,449
Boone	2,429		501	Marshall	1,245		674
Brown	666		1,083	Mason	1,215		1,358
Bureau	3,901		2,136	Massac	1,572		867
Calhoun	540		615	McDonough	3,584		1,319
Carroll	2,452		855	McHenry	8,856		3,280
Cass	1,232		1,460	McLean	7,936		3,699
Champaign	12,260		3,880	Menard	1,362		876
Christian	2,727		5,316	Mercer	1,808		930
Clark	2,101		1,466	Monroe	847		603
Clay	1,672		990	Montgomery	2,542		2,717
Clinton	1,731		1,159	Morgan	4,460		2,500
Coles	5,159		3,039	Moultrie	1,205		848
Cook	239,753		514,119	Ogle	5,274		1,026
Crawford	1,451		1,235	Peoria	20,112		9,957
Cumberland	1,085		1,114	Perry	2,258		2,695
DeKalb	5,100		1,982	Piatt	1,767		755
DeWitt	2,126		1,095	Pike	1,530		2,518
Douglas	2,441		1,070	Pope	829		268
DuPage	33,922		9,722	Pulaski	956		801
Edgar	2,479		1,441	Putnam	601		285
Edwards	1,181		491	Randolph	2,781		2,835
Effingham	1,711		2,139	Richland	1,074		976
Fayette	2,208		1,831	Rock Island	3,758		4,604
Ford	2,687		883	Saline	3,173		3,845
Franklin	3,477		5,635	Sangamon	22,689	1	15,737
Fulton	4,113		3,248	Schuyler	987		769
Gallatin	652		1,279	Scott	877		656
Greene	847		1,314	Shelby	1,936		2,118
Grundy	3,803		841	Stark	966		474
Hamilton	1,310		1,114	St. Clair	5,371		21,912
Hancock	2,578		1,465	Stephenson	5,835		1,605
Hardin	893		642	Tazewell	5,892		4,899
Henderson	927		288	Union	1,717		2,530
Henry	3,903		2,144	Vermilion	10,162		5,458
Iroquois	6,538		1,078	Wabash	1,158		1,256
Jackson	3,337		2,884	Warren	2,304		845
Jasper	1,060		1,361	Washington	1,553		931
Jefferson	2,255		3,007	Wayne	2,128		959
Jersey	1,276		1,538	White	1,425		2,218
JoDaviess	2,411		743	Whiteside	6,157		1,665
Johnson	1,344		823	Will	14,498		7,955
Kane	14,239		5,661	Williamson	3,809		4,870
Kankakee	11,736		2,697	Winnebago	22,545		9,003
Kendall	2,830		455	Woodford	2,876		985
Knox	5,788		1,910				
Lake	27,588		9,130	Down State	446,214	1	286,013
LaSalle	11,437		4,614	Cook County	239,753		514,119
Lawrence	1,880		1,471	Total	685,967	1	800,132
Lee	4,269		1,503				
Livingston	5,552		1,847				
Logan	4,524		1,715				
Macon	6,541		7,044				

PRIMARY VOTE FOR ATTORNEY GENERAL—COOK COUNTY

(Information furnished by Clerk of Cook County)

Chicago	Republican	Democratic
	Grenville Beardsley	William G. Clark
WARDS		
1	1,928	10,453
2	1,475	10,947
3	1,223	11,494
4	1,550	10,364
5	1,718	4,406
6	1,659	7,597
7	5,494	6,788
8	3,143	6,699
9	4,049	7,717
10	2,331	9,096
11	765	11,108
12	1,114	8,626
13	2,595	12,440
14	700	8,327
15	2,152	8,011
16	1,319	8,886
17	1,197	4,751
18	3,402	12,736
19	7,632	15,095
20	1,579	9,125
21	541	7,893
22	893	8,792
23	2,233	12,770
24	424	16,368
25	622	12,343
26	624	9,852
27	913	10,631
28	2,298	7,405
29	896	10,860
30	1,977	10,768
31	730	14,457
32	575	7,474
33	2,303	7,770
34	2,471	5,580
35	2,320	8,798
36	3,663	7,431
37	3,634	9,298
38	3,626	12,956
39	3,587	7,160
40	2,352	6,578
41	7,105	11,692
42	2,842	3,625
43	2,512	4,388
44	2,695	5,421
45	3,989	5,777
46	2,519	4,709
47	4,211	6,559
48	3,160	4,304
49	3,703	5,914
50	5,513	11,637
Total	121,955	443,876

Chicago	Republican	Democratic
	Grenville Beardsley	William G. Clark
SUBURBS		
Chicago Heights	4,257	1,310
Harvey	1,968	1,667
Cicero	7,908	2,705
Stickney	244	687
Lyons	317	507
Berwyn	4,002	7,541
Total	18,696	14,417
TOWNSHIPS		
Barrington	834	210
Bloom	2,426	819
Bremen	2,864	3,388
Calumet	1,019	830
Elk Grove	1,508	496
Evanston	11,087	2,982
Hanover	360	314
Lemont	469	618
Leyden	4,081	4,516
Lyons	6,633	2,785
Maine	6,761	2,461
New Trier	8,349	2,060
Niles	4,170	4,467
Northfield	3,777	1,588
Norwood Park	1,106	1,368
Oak Park	7,828	2,620
Orland	308	212
Palatine	1,673	1,305
Palos	1,211	882
Proviso	9,020	6,625
Rich	4,007	1,610
River Forest	2,031	309
Riverside	2,267	655
Schaumburg	350	314
Stickney	619	993
Thornton	5,345	4,430
Wheeling	3,273	1,818
Worth	5,726	5,151
Total	99,102	55,826
GRAND TOTAL	239,753	514,119

Suburbs under jurisdiction of Chicago Election Commission.

1st District—Cook County

Republican	
Genoa S. Washington	5,954
James M. Burr	1,160
Democratic	
William L. Dawson	41,343

2nd District—Cook County

Republican	
Bernard E. Epton	11,982
Democratic	
Barratt O'Hara	35,061
Coleman T. Holt	5,465

3rd District—Cook County

Republican	
Emmet F. Byrne	14,497
Democratic	
William T. Murphy	47,409

4th District—Cook County

Republican	
Edward J. Derwinski	45,873
Democratic	
Frank G. Sulcwski	35,439
Allan J. Smietanka	11,310

5th District—Cook County

Republican	
Edward J. Tomek	8,332
Democratic	
John C. Kluczynski	58,353

6th District—Cook County

Republican	
Frank Estes	12,689
Democratic	
Thomas J. O'Brien	53,704
Jacob V. Schaffer	6,579

7th District—Cook County

Republican	
Lawrence J. Blasi	6,751
Democratic	
Roland Victor Libonati	60,894

8th District—Cook County

Republican	
Henry Klinger, Jr.	7,943
Democratic	
Daniel D. Rostenkowski	43,924

9th District—Cook County

Republican	
Chester E. Emanuelson	9,044
Marion R. Cleveland	4,916
Jack Fenyn	922
Democratic	
Sidney R. Yates	28,864

10th District—Cook County

Republican	
Harold R. Collier	30,815
Raymond E. Trafelet	4,726
Democratic	
Edward V. Hanraban	33,139

11th District—Cook County

Republican	
Timothy P. Sheehan	17,695
Democratic	
Roman C. Pucinski	45,726

12th District—Cook County

Republican	
Theodore P. Fields	13,765
William M. Franz	5,866
Democratic	
Edward R. Finnegan	28,042
Helen L. Boyle	18,682
Harry F. Polos	3,520
Arnold I. Day	1,515

13th District

Counties	Republican		Democratic	
	Marguerite Stitt Church	Norman Arthur Anderson	Tyler Thompson	James J. Lentine
Cook	48,998	4,461	19,750	5,137
Lake	27,932	3,644	5,676	3,677
Total	76,930	8,105	25,426	8,814

14th District

Counties	Republican	Democratic		
	Elmer J. Hoffman	Hayes Beall	Richard Plum	Romain Troost
DuPage	33,415	5,642	2,199	2,432
Kane	14,524	2,523	2,268	1,672
McHenry	9,168	1,532	801	1,100
Total	57,107	9,697	5,268	5,204

15th District

Counties	Republican		Democratic	
	Noah M. Mason	Louis F. Bottino	Dorothy G. O'Brien	Stanley Hubbs
Boone	2,434	680	492	103
DeKalb	4,254	1,651	2,044	404
Grundy	2,117	2,678	829	151
Kendall	2,151	1,001	396	100
LaSalle	9,820	4,597	4,976	643
Will	6,848	10,495	7,547	1,581
Total	27,624	21,102	16,284	2,982

16th District

Counties	Republican					Democratic	
	John B. Anderson	Marvin F. Burt	Bernard P. Reese, Jr.	Alvin Liebling	Howard J. Brentner	Edwin M. Nelson	Betty Graichen
Carroll	441	2,006	262	165	57	577	318
JoDaviess	532	2,105	102	147	42	378	390
Lee	1,474	1,998	439	419	457	864	742
Ogle	2,685	1,922	1,117	542	543	625	510
Stephenson	1,207	5,510	288	358	48	1,061	574
Whiteside	2,982	3,082	358	513	126	976	779
Winnebago	17,605	4,384	3,031	2,188	473	5,214	5,479
Total	26,926	21,007	5,597	4,332	1,746	9,695	8,792

17th District

Counties	Republican		Democratic
	Leslie C. Arends	Arthur G. Feller	William T. Larkin
Ford	2,354	938	888
Iroquois	5,221	3,531	1,070
Kankakee	10,883	2,915	2,713
Livingston	5,956	1,295	1,850
McLean	8,258	1,694	3,828
Vermilion	9,652	2,526	5,384
Woodford	2,836	945	973
Total	45,160	13,844	16,706

18th District

Counties	Republican	Democratic
	Robert H. Michel	Richard A. Estep
Bureau	4,150	2,052
Marshall	1,369	632
Peoria	22,398	9,876
Putnam	641	287
Stark	1,032	454
Tazewell	6,533	4,755
Total	36,123	18,056

19th District

Counties	Republican		Democratic
	Robert B. Chiperfield	John W. Bailey	John G. Watson
Fulton	3,356	1,678	3,318
Henderson	778	335	307
Henry	2,831	1,512	2,446
Knox	3,445	3,831	2,069
Mercer	1,237	999	975
Rock Island	3,665	1,653	4,738
Warren	1,328	1,348	857
Total	16,640	11,356	14,710

20th District

Counties	Republican				Democratic		
	Paul Findlay	Albert W. Hall	Alvin J. Ufkes	Clyde W. Baulos	Montgomery B. Carrott	Wilmer F. (Smokie) Osmeyer	Write-ins
Adams	1,365	532	2,672	809	4,506	2,299	1
Brown	380	230	101	135	947	246	
Calhoun	533	56	44	29	437	191	
Cass	535	497	130	285	1,133	409	
Greene	660	304	36	138	1,025	378	
Hancock	1,083	238	1,454	245	1,354	260	
Jersey	673	459	79	198	1,229	325	
Mason	787	333	182	218	861	504	
McDonough	1,420	1,294	775	887	1,222	213	
Menard	801	342	128	235	574	339	
Morgan	1,428	3,189	230	957	2,145	477	
Pike	1,764	109	76	244	2,421	468	
Schuyler	465	343	200	219	707	159	
Scott	210	163	43	796	629	137	
Total	12,104	8,089	6,150	5,395	19,190	6,405	1

21st District

Counties	Republican		Democratic
	J. Waldo Ackerman, Jr.	Herbert W. Hines	Peter F. Mack, Jr.
Christian	2,307	603	6,292
Clark	1,515	683	1,635
Crawford	1,114	410	1,424
Cumberland	791	329	1,305
Edgar	1,883	760	1,604
Effingham	1,312	539	2,731
Jasper	795	323	1,725
Macoupin	3,035	833	5,366
Sangamon	19,245	6,212	17,239
Shelby	1,362	698	2,469
Total	33,359	11,390	41,790

22nd District

Counties	Republican		Democratic
	William L. Springer	Write-ins	James T. Nally
Champaign	14,092		3,771
Coles	5,833		2,916
DeWitt	2,267		1,047
Douglas	2,804		1,027
Logan	4,910	1	1,696
Macon	7,094		6,931
Moultrie	1,321		827
Piatt	1,938		754
Total	40,259	1	18,969

23rd District

Counties	Republican	Democratic
	Frank H. Walker	George E. Shipley
Bond	1,089	772
Clay	1,737	1,134
Clinton	1,771	1,261
Edwards	1,220	583
Fayette	2,260	1,999
Hamilton	1,349	1,268
Jefferson	2,625	3,417
Lawrence	1,938	1,786
Marion	3,025	2,733
Montgomery	2,550	3,000
Richland	1,127	1,344
Wabash	1,173	1,467
Washington	1,646	995
Wayne	2,318	1,101
White	1,478	2,592
Total	27,306	25,452

24th District

Counties	Republican		Democratic
	Phyllis Stewart Schlafly (Write-in)	Other Write-ins	Melvin Price
Madison	8	65	25,332
St. Clair		1	31,443
Total	8	66	56,775

25th District

Counties	Republican		Democratic
	Gordon E. Kerr	Ray J. Hawkins	Kenneth J. Gray
Alexander	1,595	269	1,708
Franklin	2,830	1,029	7,007
Gallatin	703	125	1,525
Hardin	1,027	126	759
Jackson	2,799	827	3,331
Johnson	1,627	199	1,049
Massac	2,153	502	1,090
Monroe	669	230	657
Perry	1,843	606	3,065
Pope	1,066	158	357
Pulaski	963	244	928
Randolph	2,202	682	3,168
Saline	3,377	473	4,677
Union	1,527	271	2,818
Williamson	3,065	1,422	6,901
Total	27,446	7,163	39,040

VOTE FOR DELEGATES TO NATIONAL NOMINATING CONVENTIONS—ALL DISTRICTS—ALL PARTIES—APRIL 12, 1960

1st District—Cook County

Republican	
Valores J. Washington	5,659
Philander S. Neville	5,240
Charles Rodgers	1,633
Anthony A. Polley	920
Democratic	
William L. Dawson	40,385
Kenneth E. Campbell	39,016

2nd District—Cook County

Republican	
Thomas J. Downs	11,219
George B. McKibbin	11,123
Democratic	
Claude W. B. Holman	31,360
Barnet Hodes	25,320
Janet S. Pollak	12,825

3rd District—Cook County

Republican	
William J. Balmer	13,112
William A. Cunnea	12,191
Democratic	
Daniel J. McNamara	41,051
William J. Lake	39,065

4th District—Cook County

Republican	
Earl F. Kistner	41,069
Joseph Bell	39,268
Democratic	
Leslie V. Beck	39,182
Clara C. Smollen	33,823

5th District—Cook County

Republican	
Felix F. Kucharski	8,645
John L. Waner	6,981
Democratic	
Richard J. Daley	51,654
Joseph P. Burke	47,682

6th District—Cook County

Republican	
Sinon A. Murray	11,751
Edward F. Moore	11,647
Democratic	
Albert J. Horan	52,402
Sidney D. Deutsch	48,464

7th District—Cook County

Republican	
Peter C. Granata	6,788
Ben Regan	6,447
Democratic	
Charles Bonk	59,526
John D'Arco	59,486

8th District—Cook County

Republican	
Edwin T. Kolski	7,006
Thomas S. Chuhak	6,530
Charles A. Bernhardt	2,067
Democratic	
Daniel D. Rostenkowski	41,730
Neal T. Kelley	36,891

9th District—Cook County

Republican	
Ralph Lee Goodman	11,706
Charles F. Hough	10,903
Robert D. Mustell	2,152
Democratic	
Joseph L. Gill	27,951
Harry P. Bauler	27,605
Bennett J. Johnson	4,680
Marion Knoblauch	3,702

10th District—Cook County

Republican	
Arthur J. Bidwill	30,478
Francis X. Connell	29,508
Democratic	
John S. Boyle	31,453
Robert L. Massey	30,696

11th District—Cook County

Republican	
Raymond J. Peacock	15,602
Matthew W. Slowik	14,384
Democratic	
John C. Marcin	39,055
P. J. Cullerton	39,007

12th District—Cook County

Republican	
Allen A. Freeman	15,307
Joseph F. Novotny	14,606
Eugene A. Dietrich	3,384
Democratic	
Phillip A. Shapiro	35,166
George M. Wells	29,226

VOTE FOR DELEGATES TO NATIONAL NOMINATING CONVENTIONS—ALL DISTRICTS—ALL PARTIES—APRIL 12, 1960—Continued

13th District

Counties	Republican			Democratic		
	Henry H. Slingerland, Jr.	James F. Stiles, Jr.	Alvin J. Kvistad	Robert J. Downing	William Patrick Gearty	Robert T. Drake
Cook	37,999	16,521	33,294	20,764	18,315	5,057
Lake	18,738	24,607	7,621	5,948	5,537	4,904
Total	56,737	41,128	40,915	26,712	23,852	9,961

14th District

Counties	Republican		
	Cliffard D. Carlson	Harold G. "Hal" Townsend	William R. Bunge
DuPage	25,086	22,798	16,322
Kane	11,221	9,219	6,814
McHenry	6,493	6,744	3,290
Total	42,800	38,761	26,426

14th District

Counties	Democratic					
	Martin Raymond O'Brien	William J. Bolger	Walter R. Frank	Earl H. Rieck, Sr.	Truman Kirkpatrick	William J. Tullar
DuPage	3,593	2,778	4,228	3,745	3,051	1,369
Kane	3,709	2,088	1,830	1,452	1,851	1,258
McHenry	1,437	2,520	980	673	624	251
Total	8,739	7,386	7,038	5,870	5,526	2,878

15th District

Counties	Republican	
	Willard B. Curtis	Glenn Momeny
Boone	2,352	1,837
DeKalb	4,728	4,344
Grundy	3,470	2,878
Kendall	2,608	2,282
LaSalle	8,952	10,360
Will	14,208	11,021
Total	36,318	32,722

VOTE FOR DELEGATES TO NATIONAL NOMINATING CONVENTIONS—ALL DISTRICTS—ALL PARTIES—APRIL 12, 1960—Continued

15th District

Counties	Democratic							
	Henry F. McCarthy	Conrad J. Wirth	Frank O'Rourke	Joseph Fennessey	Anton B. Mutz	Albert A. Krzywonos	Albert G. Dordan	Clifford (Cliff) P. Bunton
Boone	222	221	280	102	43	33	52	57
DeKalb	771	532	1,114	373	188	263	274	210
Grundy	251	203	154	181	67	150	87	554
Kendall	229	160	137	99	36	85	68	62
LaSalle	1,480	745	1,235	2,718	294	485	1,985	394
Will	3,441	2,737	1,607	1,041	3,513	2,542	1,032	525
Total	6,394	4,598	4,527	4,514	4,141	3,558	3,498	1,802

16th District

Counties	Republican		
	Leo E. Allen	Joseph H. Bittorf	Write-ins
Carroll	2,678	1,675	
JoDaviess	2,772	1,514	
Lee	4,307	3,152	
Ogle	5,798	3,350	1
Stephenson	6,322	3,914	
Whiteside	6,147	5,018	
Winnebago	23,171	16,853	
Total	51,195	35,476	1

16th District

Counties	Democratic							
	B. Jay Knight	Harold A. Thompson	Alvin H. Binn	Lawrence Duncan	Harold H. Holmes	Richard G. Myrland	Walter F. Gilligan	William K. Specht
Carroll	187	207	90	219	545	53	90	302
JoDaviess	151	234	64	88	92	53	543	171
Lee	469	647	207	537	392	212	312	117
Ogle	691	368	141	205	306	140	111	133
Stephenson	915	666	195	273	672	218	378	114
Whiteside	263	693	161	1,075	395	152	199	234
Winnebago	6,599	2,472	3,518	1,612	1,485	1,867	991	504
Total	9,275	5,287	4,376	4,009	3,887	2,695	2,615	1,575

VOTE FOR DELEGATES TO NATIONAL NOMINATING CONVENTIONS—ALL DISTRICTS—ALL PARTIES—APRIL 12, 1960—Continued

17th District

Counties	Republican		Democratic				
	James E. Anderson	James R. DePew	Henry S. Wise	L. C. Sieberns	Gerald A. Bradley	William F. Costigan	George Bye Sabol
Ford	2,702	2,325	673	585	217	165	50
Iroquois	6,495	4,325	867	527	319	191	106
Kankakee	11,130	9,222	2,037	1,494	675	802	229
Livingston	5,477	4,232	1,322	1,156	367	432	417
McLean	6,752	8,084	1,194	1,734	1,551	2,916	283
Vermilion	10,142	7,717	5,108	2,111	2,249	813	635
Woodford	2,857	2,287	596	449	385	259	229
Total	45,555	38,192	11,797	7,966	5,763	5,578	1,949

18th District

Counties	Republican		Democratic	
	Carl O. Triebel	Walter V. McAdoo, Jr.	George L. Saal	Howard S. Beeney
Bureau	3,568	3,381	1,862	1,954
Marshall	1,202	960	492	581
Peoria	20,278	17,536	8,276	9,075
Putnam	372	232	152	198
Stark	932	806	363	461
Tazewell	5,808	4,826	4,890	3,587
Total	32,160	27,741	16,035	15,856

19th District

Counties	Republican			
	Charles F. Carpentier	Lambert I. Engdahl	W. Harry Harper	W. Don Jones
Fulton	3,387	1,825	1,218	1,077
Henderson	802	850	214	173
Henry	2,420	1,580	2,011	947
Knox	4,792	3,336	1,804	1,474
Mercer	1,368	1,240	562	580
Rock Island	3,402	2,755	1,814	571
Warren	1,731	1,995	603	529
Total	17,902	13,581	8,226	5,351

VOTE FOR DELEGATES TO NATIONAL NOMINATING CONVENTIONS—ALL DISTRICTS—ALL PARTIES—APRIL 12, 1960—Continued

19th District

Counties	Democratic				
	Harold A. Johnson	Francis J. Coyle	Samuel R. Wiley	Vance Polich	Howard O. Breecher
Fulton	1,453	1,172	1,004	1,709	582
Henderson	196	181	140	34	67
Henry	1,177	1,769	974	255	289
Knox	870	681	1,400	341	378
Mercer	486	614	349	96	224
Rock Island	4,109	3,375	1,514	214	585
Warren	346	423	489	127	172
Total	8,637	8,215	5,870	2,776	2,297

20th District

Counties	Republican	
	Mrs. Sid Simpson	Albert S. Clarke
Adams	4,689	3,530
Brown	755	554
Calhoun	630	370
Cass	1,306	912
Greene	1,021	218
Hancock	2,371	1,780
Jersey	1,433	1,069
Mason	1,352	1,030
McDonough	3,469	2,911
Menard	1,317	1,002
Morgan	4,860	3,109
Pike	1,918	1,149
Schuyler	1,101	719
Scott	1,142	680
Total	27,364	19,033

20th District

Counties	Democratic					
	Scott W. Lucas	Leo W. Lenane	Raymond W. Turner	William Watts	Joseph E. Hecken-kamp	John Linebaugh Knuppel
Adams	3,634	4,458	952	748	1,543	266
Brown	664	185	981	470	84	37
Calhoun	631	118	103	73	367	23
Cass	1,157	175	633	523	189	308
Greene	1,222	79	226	218	63	124
Hancock	1,126	438	560	415	266	170
Jersey	757	97	939	1,320	81	54
Mason	1,463	128	279	111	65	961
McDonough	1,368	436	357	221	181	161
Menard	641	36	193	58	32	797
Morgan	2,137	641	750	857	295	297
Pike	2,122	713	948	848	631	91
Schuyler	720	186	346	220	135	129
Scott	651	125	295	302	130	52
Total	18,293	7,815	7,562	6,384	4,062	3.470

VOTE FOR DELEGATES TO NATIONAL NOMINATING CONVENTIONS—ALL DISTRICTS—ALL PARTIES—APRIL 12, 1960—Continued

21st District

Counties	Republican	
	Charles E. Becker	A. C. Etchison
Christian	2,123	2,415
Clark	1,790	1,619
Crawford	1,309	1,095
Cumberland	982	803
Edgar	2,312	1,779
Effingham	1,710	1,613
Jasper	1,022	863
Macoupin	3,430	2,566
Sangamon	22,228	16,781
Shelby	1,726	1,612
Total	38,632	31,146

21st District

Counties	Democratic						
	John R. Asher	Hugh A. Campbell	Clarence Boyle	James H. Manns	Roy M. Rhodes	Wm. M. (Bill) Ryan	James G. Drew
Christian	1,933	1,687	1,662	1,413	737	2,052	689
Clark	948	237	389	514	280	230	174
Crawford	530	353	418	565	170	210	96
Cumberland	473	240	270	439	185	308	144
Edgar	1,402	179	251	175	285	178	133
Effingham	1,041	537	779	830	429	477	298
Jasper	886	222	556	473	267	230	174
Macoupin	2,267	985	2,088	1,235	680	1,198	727
Sangamon	2,099	7,360	4,951	3,829	5,703	3,869	3,791
Shelby	1,030	512	604	740	447	404	258
Total	12,609	12,312	11,968	10,213	9,183	9,156	6,484

22nd District

Counties	Republican		Democratic		
	L. C. Jack Martin	Clarence A. Nebel	Harold Pogue	Charles H. Kelly	E. A. Stout
Champaign	12,230	9,426	2,356	2,480	2,277
Coles	5,004	4,351	1,887	1,793	1,971
DeWitt	1,753	2,056	608	687	694
Douglas	2,021	838	380	492	473
Logan	4,239	3,685	805	952	1,106
Macon	6,209	5,592	5,487	3,859	3,227
Moultrie	1,097	866	588	496	383
Piatt	1,615	1,505	434	386	670
Total	34,168	28,319	12,545	11,145	10,801

23rd District

Counties	Republican		Democratic	
	Harold G. Watson	James B. Wham	John Stelle	Ben Ober
Bond	786	513	553	189
Clay	1,081	1,199	760	494
Clinton	1,038	1,443	898	439
Edwards	951	660	457	230
Fayette	2,036	2,066	1,700	1,532
Hamilton	1,199	1,081	955	879
Jefferson	1,840	1,141	2,493	1,266
Lawrence	1,200	871	1,257	351
Marion	2,390	3,139	2,045	1,932
Montgomery	2,412	2,184	2,626	2,138
Richland	431	680	819	252
Wabash	1,105	939	1,199	897
Washington	1,358	1,586	927	826
Wayne	1,552	1,140	688	355
White	1,202	1,179	2,271	1,640
Total	20,581	19,821	19,648	13,420

24th District

Counties	Republican		
	Dr. E. L. Rauth	Wetzel G. Harness	Herbert R. Weder
Madison	3,691	3,401	3,891
St. Clair	6,694	6,022	1,206
Total	10,385	9,423	5,097

24th District

Counties	Democratic				
	Schaefer O'Neil	Michael J. Haas	Eugene Fulton	Maurice F. Joseph	George J. Moran
Madison	12,945	5,482	4,553	3,971	14,770
St. Clair	10,602	14,741	12,647	12,512	1,110
Total	23,547	20,223	17,200	16,483	15,880

VOTE FOR DELEGATES TO NATIONAL NOMINATING CONVENTIONS—ALL DISTRICTS—ALL PARTIES—APRIL 12, 1960—Concluded

25th District

Counties	Republican		Democratic				
	R. G. Crisenberry	L. J. Wohlwend	Paul Powell	Dr. Wendell L. Kane	J. Palmer Rea	Bert Rednour	George B. Bader, Jr.
Alexander	1,340	1,590	1,149	355	309	307	677
Franklin	3,078	2,673	3,235	1,203	4,291	526	607
Gallatin	575	501	1,606	231	257	117	199
Hardin	865	723	755	180	96	110	78
Jackson	3,457	2,686	2,128	1,058	976	940	448
Johnson	1,154	1,030	999	215	215	75	73
Massac	1,355	947	1,159	145	232	108	67
Monroe	854	634	346	160	141	213	264
Perry	2,274	1,780	1,077	541	390	2,102	629
Pope	758	675	364	97	42	21	22
Pulaski	607	964	798	360	143	77	139
Randolph	2,710	2,030	1,323	469	360	2,242	718
Saline	2,845	2,512	4,395	1,241	602	467	748
Union	1,465	1,621	2,299	614	603	519	456
Williamson	3,168	3,930	5,522	3,508	892	960	525
Total	26,505	24,296	27,155	10,377	9,549	8,784	5,605

VOTE FOR ALTERNATE DELEGATES TO NATIONAL NOMINATING CONVENTIONS—ALL DISTRICTS—ALL PARTIES—APRIL 12, 1960

1st District—Cook County

Republican	
Roy J. Evans	5,772
Viola S. Montoya	5,375
James R. Zinn	1,311
Democratic	
William H. Harvey	39,941
Robert H. Miller	38,510

2nd District—Cook County

Republican	
Ambrose P. Finn, Jr.	10,831
Jewel Stradford Rogers	10,826
Democratic	
James J. Sullivan	30,793
Julian P. Kanter	27,657

3rd District—Cook County

Republican	
John P. Allen	12,546
Robert C. Rohn	12,524
Democratic	
Michael H. McDermott	43,974
Edith Joyce	37,012

4th District—Cook County

Republican	
James W. Hilton	39,799
Fred N. Gundrum	39,538
Democratic	
Richard J. Fitzgerald	36,782
Leland H. Rayson	35,778

5th District—Cook County

Republican	
Carl Riedell	7,804
Dominick W. Prohm	6,687
Democratic	
Donald T. Swinarski	52,065
Paul Sheridan	48,264

6th District—Cook County

Republican	
Steve W. Michaels	13,219
George W. Salerno	11,224
Democratic	
Otto F. Janousek	51,934
Daniel Ronan	50,531

7th District—Cook County

Republican	
Joseph A. Porcaro	6,886
George Graziadei	6,580
Democratic	
Edward A. Quigley	59,613
Vito Marzullo	59,377

8th District—Cook County

Republican	
Yale Bell	7,411
William Sage	6,967
Democratic	
Thomas P. Keane	40,747
Irving Landesman	37,429

9th District—Cook County

Republican	
Nettie J. Waller	11,008
Robert A. Dudley	10,868
Marjorie S. Kunstadter	2,844
Democratic	
Edwin F. Meyer	22,938
John Merlo	21,564

10th District—Cook County

Republican	
Walter E. McCarron	29,474
John M. Righeimer	28,809
Democratic	
John R. Cermak	31,419
Anton Pav	28,658

11th District—Cook County

Republican	
Walter M. Merkle	15,251
J. Walter Duever	13,920
Democratic	
Francis S. Lorenz	37,654
William J. Cowhey	36,887

12th District—Cook County

Republican	
Howard S. Cartwright	16,322
John R. Burdick	14,763
Democratic	
Samuel C. Horwitz	32,561
Seymour Simon	30,962

VOTE FOR ALTERNATE DELEGATES TO NATIONAL NOMINATING CONVENTIONS—ALL DISTRICTS—ALL PARTIES—APRIL 12, 1960—Continued

13th District

Counties	Republican			Democratic	
	Austin L. Wyman, Jr.	Robert S. Jucket, Sr.	Wilbur X. Derus	William J. Payes, Jr.	James C. Kirie
Cook	42,435	35,217	8,542	21,013	20,670
Lake	22,339	15,573	9,989	7,928	7,471
Total	64,774	50,790	18,531	28,941	28,141

14th District

Counties	Republican		Democratic				
	David R. Joslyn	Thomas O. Myers	William Rowe	William C. Murphy	Arnold J. Rauen	Joseph J. Zefran	Karl P. Zerfoss, Jr.
DuPage	30,383	31,004	5,476	4,333	2,889	1,988	3,504
Kane	12,736	12,785	2,701	3,577	1,400	3,187	749
McHenry	8,679	7,610	1,277	1,473	2,061	869	462
Total	51,798	51,399	9,454	9,383	6,350	6,044	4,715

15th District

Counties	Republican		Democratic				
	Robert G. Blake	David F. Root	Leo J. Meehan	Thomas H. Wise	Geoffrey E. Cooper	R. H. Renwick	David I. Salomone
Boone	2,545	1,885	254	180	263	131	101
DeKalb	4,651	4,533	770	559	955	790	356
Grundy	2,943	3,869	420	352	346	187	220
Kendall	2,507	2,439	167	168	308	143	62
LaSalle	9,653	9,734	1,956	1,161	1,637	1,530	2,248
Will	12,876	12,622	5,006	5,544	2,520	1,857	863
Total	35,175	35,082	8,573	7,964	6,029	4,638	3,850

16th District

Counties	Republican		Democratic			
	Clifford A. Nelson	W. F. Light	Emmet C. Poyer	Robert M. Whiteford	Mary P. Keohane	Louis A. Nack
Carroll	2,300	1,809	402	275	527	340
JoDaviess	2,260	1,620	181	181	205	742
Lee	4,120	3,316	651	684	633	661
Ogle	4,806	3,919	600	471	389	416
Stephenson	5,666	4,198	615	622	873	1,025
Whiteside	5,815	4,528	683	778	738	691
Winnebago	22,410	17,095	5,405	5,267	3,840	2,930
Total	47,377	36,485	8,537	8,278	7,205	6,805

17th District

Counties	Republican		Democratic	
	Donald Palzer	Karl F. Kielsmeier	J. R. (Joe) Callahan	R. M. (Bob) Schneider
Ford	2,505	2,413	789	808
Iroquois	4,771	5,990	1,005	931
Kankakee	11,143	9,184	2,380	2,528
Livingston	4,903	4,468	1,726	1,724
McLean	7,276	6,833	3,393	3,110
Vermilion	9,182	8,990	4,992	4,892
Woodford	2,624	2,467	846	1,025
Total	42,404	40,345	15,131	15,018

18th District

Counties	Republican		Democratic	
	Mary P. Bailey	Jack A. Coney	William E. Smith	Nathan T. Elliff
Bureau	3,825	3,308	2,064	1,685
Marshall	1,106	1,046	628	439
Peoria	18,099	17,540	9,275	7,648
Putnam	403	225	223	111
Stark	855	775	448	333
Tazewell	5,148	5,021	4,041	4,366
Total	29,436	27,915	16,679	14,582

19th District

Counties	Republican			Democratic		
	Roy W. Nelson	Donald F. Shetter	Ben D. Hill	Howard L. Dieterich	Fred J. Corey	Write-ins
Fulton	3,213	1,673	2,248	2,773	2,702	----------
Henderson	676	357	891	286	274	----------
Henry	3,187	2,417	1,318	1,367	2,125	----------
Knox	4,950	2,856	2,524	1,561	1,500	----------
Mercer	1,395	1,271	785	847	711	----------
Rock Island	3,158	3,713	559	4,969	2,853	1
Warren	1,774	1,037	1,623	712	675	----------
Total	18,353	13,324	9,948	12,515	10,840	1

20th District

Counties	Republican		Democratic	
	Francis H. Gillen	John C. LaCroix	Fred W. Reither	W. T. Waugh
Adams	4,199	3,726	4,902	4,014
Brown	651	540	947	802
Calhoun	524	415	551	441
Cass	1,263	890	1,629	988
Greene	740	192	940	444
Hancock	2,013	2,166	1,276	1,144
Jersey	1,228	1,097	1,453	1,367
Mason	1,253	1,038	1,259	1,033
McDonough	3,210	2,472	1,256	1,057
Menard	1,258	1,023	731	625
Morgan	4,291	3,146	2,379	2,075
Pike	1,479	1,210	2,152	2,242
Schuyler	942	803	758	669
Scott	892	737	673	578
Total	23,943	19,455	20,906	17,479

21st District

Counties	Republican		Democratic			
	James C. Stanfield	Arthur Romack	Robert J. Myers	Pete J. Erio	E. J. Deibel	Michael S. Aiello
Christian	2,356	2,113	3,398	3,494	1,384	1,004
Clark	1,969	1,461	919	820	576	218
Crawford	1,314	1,163	669	565	669	175
Cumberland	987	877	796	508	462	192
Edgar	2,591	1,650	1,036	629	501	238
Effingham	1,646	1,656	1,275	735	1,700	394
Jasper	814	1,091	872	617	878	251
Macoupin	3,223	2,927	2,427	2,901	1,436	1,184
Sangamon	19,933	19,741	10,326	8,415	3,761	5,354
Shelby	1,720	1,630	1,445	824	961	374
Total	36,553	34,309	23,163	19,508	12,328	9,384

22nd District

Counties	Republican		Democratic	
	William S. Randolph	Charles W. Dotson	John R. Henson	Dave McDonald
Champaign	10,756	10,549	3,182	3,315
Coles	4,761	4,471	2,703	2,800
DeWitt	1,992	1,687	910	926
Douglas	1,077	2,097	852	353
Logan	4,473	3,123	1,406	1,374
Macon	6,078	5,586	5,949	5,489
Moultrie	1,033	914	662	652
Piatt	1,559	1,556	628	638
Total	31,729	29,983	16,292	15,547

VOTE FOR ALTERNATE DELEGATES TO NATIONAL NOMINATING CONVENTIONS—ALL DISTRICTS—ALL PARTIES—APRIL 12, 1960—Concluded

23rd District

Counties	Republican		Democratic	
	Bernard J. Buenemeyer	Dr. O. C. Hagebush	Paul A. Ziegler	James P. Alexander
Bond	666	483	384	313
Clay	1,249	835	581	624
Clinton	1,372	1,052	744	523
Edwards	781	628	425	217
Fayette	2,051	1,934	1,586	1,677
Hamilton	1,110	1,061	1,090	728
Jefferson	1,103	1,644	1,486	1,962
Lawrence	1,137	793	624	1,226
Marion	2,737	2,572	1,960	2,040
Montgomery	2,310	2,220	2,327	2,468
Richland	540	419	468	530
Wabash	973	996	1,221	961
Washington	1,317	1,645	880	865
Wayne	1,308	1,065	765	242
White	1,230	1,101	3,066	1,679
Total	19,884	18,448	17,607	16,055

24th District

Counties	Republican			Democratic		
	Phyllis Stewart Schlafly	Robert D. Kelce	Henry Platz	Frank M. Summers	Doris E. Cochran	Robert E. Glazebrook
Madison	5,377	3,127	2,561	15,151	10,382	10,746
St. Clair	4,192	5,429	1,092	16,129	15,311	4,409
Total	9,569	8,556	3,653	31,280	25,693	15,155

25th District

Counties	Republican			Democratic	
	Frank Keistler, Jr.	Aden Summers	Write-ins	Omer Sanders	Trafton Dennis
Alexander	1,462	1,236	----------	1,298	1,121
Franklin	2,399	3,379	----------	5,048	3,665
Gallatin	530	504	----------	842	1,241
Hardin	825	762	----------	551	576
Jackson	3,011	2,828	----------	2,683	2,229
Johnson	1,230	989	1	797	577
Massac	1,185	1,108	----------	730	542
Monroe	803	678	----------	565	492
Perry	2,064	1,900	----------	2,610	2,225
Pope	728	672	----------	236	201
Pulaski	789	615	----------	739	582
Randolph	2,496	2,252	----------	2,660	2,151
Saline	2,570	2,478	----------	2,226	4,061
Union	1,693	1,387	----------	2,280	1,759
Williamson	3,129	3,152	----------	4,745	3,419
Total	24,914	23,940	1	28,010	24,841

2ND DISTRICT—COOK COUNTY

Republican	
Arthur W. Sprague	14,880
Democratic	
Wayne W. Olson	8,114

4TH DISTRICT—COOK COUNTY

Republican	
W. Russell Arrington	22,396
Charles B. Marshall	10,077
Democratic	
Roman Domas	12,682

6TH DISTRICT—COOK COUNTY

Republican	
Frank M. Ozinga	10,637
Herbert C. Polchow	1,520
Democratic	
James E. Dwyer	7,639
Carl C. Relli	3,097

8TH DISTRICT—COOK COUNTY

Republican	
Arthur R. Gottschalk	10,108
Maurino R. Richton	9,720
Democratic	
Henry X. Dietch	6,351
Edward Nigohosian	4,402

10TH DISTRICT—COOK COUNTY

Republican	
Albert E. Bennett	9,304
Democratic	
Seymour Fox	23,146

12TH DISTRICT—COOK COUNTY

Republican	
Jerome C. Slad	4,360
Democratic	
Edmund G. Sweeney	18,637

14TH DISTRICT—COOK COUNTY

Republican	
John Kevin Hunt	3,474
Democratic	
Donald J. O'Brien	27,382

16th District

Counties	Republican	Democratic
	William C. Harris	Joseph J. Isoardi
Livingston	6,350	1,669
Woodford	3,012	986
Total	9,362	2,655

18th District

Counties	Republican		Democratic
	Hudson R. Sours	Hubert W. Woodruff	John E. Cassidy, Jr.
Marshall	553	823	683
Peoria	12,642	11,136	10,220
Stark	245	742	475
Total	13,440	12,701	11,378

20th District

Counties	Republican			Democratic		
	Samuel L. Martin	Edward McBroom	Theodore Roosevelt (Ted) Underwood	Herman W. Snow	Clarence J. Hayden	Lloyd E. Evans
Iroquois	5,738	2,440	831	538	335	282
Kankakee	5,618	8,681	661	1,660	1,254	158
Total	11,356	11,121	1,492	2,198	1,589	440

22nd District

Counties	Republican	Democratic
	John P. Meyer	Dr. W. E. (Gene) Finney
Edgar	2,632	1,445
Vermilion	11,423	5,563
Total	14,055	7,008

24th District

Counties	Republican		Democratic	
	Everett R. Peters	Everett J. Hedrick	Tom Garman (Write-in)	Other Write-ins
Champaign	8,774	6,754	160	20
Moultrie	967	433		
Piatt	1,256	674	13	10
Total	10,997	7,861	173	30

26th District

Counties	Republican	Democratic
	David Davis	George L. Riggs
Ford	2,640	796
McLean	8,790	3,473
Total	11,430	4,269

28th District

Counties	Republican	Democratic
	George P. Johns	Robert W. McCarthy
DeWitt	2,087	1,115
Logan	4,533	1,963
Macon	6,294	7,051
Total	12,914	10,129

30th District

Counties	Republican	Democratic
	Egbert B. Groen	Willis L. Stamm
Mason	1,413	1,376
Menard	1,324	839
Tazewell	6,098	4,864
Total	8,835	7,079

32nd District

Counties	Republican		Democratic
	T. Mac Downing	U. S. Collins	Vernon "Dutch" Myers (Write-in)
Hancock	1,673	1,177	302
McDonough	2,524	2,101	173
Total	4,197	3,278	475

34th District

Counties	Republican		Democratic	
	Paul (Red) Graham	Howard O. Miller	William N. Paris	Hugh Harwood
Clark	1,528	891	1,029	481
Coles	3,566	3,212	1,639	1,789
Cumberland	902	442	600	577
Douglas	1,843	1,254	601	430
Total	7,839	5,799	3,869	3,277

36th District

Counties	Republican		Democratic
	Lillian E. Schlagenhauf	Write-ins	Carl B. Mast
Adams	4,960	1	5,976
Calhoun	572		559
Pike	1,836		2,468
Scott	964		649
Total	8,332	1	9,652

38th District

Counties	Republican	Democratic
	Lewis D. "Lou" Yaeger	William "Bill" Lyons
Bond	1,107	791
Macoupin	3,628	5,156
Montgomery	2,764	3,072
Total	7,499	9,019

40th District

Counties	Republican	Democratic
	Clarence E. Sprinkle	Edward C. Eberspacher
Christian	2,906	5,687
Fayette	2,385	1,843
Shelby	2,100	2,371
Total	7,391	9,901

42nd District

Counties	Republican	Democratic
	Dwight P. Friedrich	Harold D. Stedelin
Clay	1,785	962
Clinton	1,886	1,119
Effingham	1,786	2,051
Marion	3,279	2,531
Total	8,736	6,663

44th District

Counties	Republican	Democratic
	John G. Gilbert	Wayman Presley
Jackson	3,764	3,041
Monroe	911	588
Randolph	2,794	2,792
Total	7,469	6,421

46th District

Counties	Republican	Democratic	
	Paul W. Broyles	Wm. L. (Bill) Moore	Dale Mains
Edwards	1,282	374	178
Jefferson	2,629	3,130	516
Wabash	1,233	463	1,215
Wayne	2,460	643	380
Total	7,604	4,610	2,289

48th District

Counties	Republican	Democratic			
	Herschel S. Green	Phillip B. Benefiel	Wayne Welsh	Dr. William A. Moore. M. D.	J. E. (Jack) Stapp
Crawford	1,523	168	1,252	66	43
Jasper	1,168	822	279	384	298
Lawrence	2,194	1,529	96	255	104
Richland	1,146	438	71	867	78
Total	6,031	2,957	1,698	1,572	518

50th District

Counties	Republican				Democratic
	Lawrence J. Wholwend	Adolph E. Fluck	J. C. McCormick	Delmer R. Mitchell	William L. Grindle
Alexander	1,321	395	244	156	1,411
Pulaski	500	396	549	78	784
Union	1,304	200	160	119	2,461
Williamson	2,083	2,514	307	641	5,207
Total	5,208	3,505	1,260	994	9,863

52nd District

Counties	Republican		Democratic	
	Robert McClory	Lee R. Fleming	John G. Green	Joseph Armondo
Boone	1,937	1,098	345	226
Lake	15,183	15,626	5,874	3,716
McHenry	5,501	4,518	1,812	1,650
Total	22,621	21,242	8,031	5,592

54th District

Counties	Republican		Democratic
	Robert R. Canfield	Write-ins	Jerome J. Downey
Ogle	5,996	5	1,005
Winnebago	21,984		9,693
Total	27,980	5	10,698

56th District

Counties	Republican			Democratic
	Everett E. Laughlin	James W. Richardson	Write-ins	Robert E. Keobane
Carroll	1,185	1,603	2	837
JoDaviess	455	2,610		693
Stephenson	5,687	1,472		1,617
Total	7,327	5,685	2	3,147

58th District

Counties	Republican		Democratic
	Merritt J. Little	Frank Joseph Fiefer	George Wm. Smith
Grundy	3,215	855	846
Kane	11,791	4,534	5,938
Kendall	2,090	986	441
Total	17,096	6,375	7,225

PRIMARY VOTE FOR REPRESENTATIVES IN THE GENERAL ASSEMBLY—ALL PARTIES—APRIL 12, 1960

1st District—Cook County

Republican	
Jack E. Walker	38,625½
Edwin A. McGowan	22,878
Democratic	
Anthony Scariano	20,299½
Mary Lee Inger	8,060
Frank D. Novak	7,455½
George B. McCarthy	5,035½

2nd District—Cook County

Republican	
Terrell E. Clarke	23,455½
Harold A. Hoover	19,544
Don A. Moore	16,517
Jack M. Snyder	3,159
Democratic	
Frank X. Downey	19,449
John P. Dohm	14,156½
Harold W. Mance	12,053
Albert G. Scheele	5,752
Lewis Talerico	2,047½

3rd District—Cook County

Republican	
George E. Dolezal	18,598½
Frank A. Marek	17,192
Harold G. Sodergren	6,323
Democratic	
Paul G. Ceaser	18,744½
Jerry J. Brousil	12,253½
William Becic	4,387

4th District—Cook County

Republican	
Walter J. Reum	27,095½
Claude A. Walker	11,636
Richard A. Walsh	7,719
Jack Michaels	1,426½
Edward S. Krawzyk	1,351
Democratic	
Raymond J. Welsh, Jr.	9,966½
William J. McGrath, Jr.	4,580½
Charles J. Kelley	1,662

5th District—Cook County

Republican	
Elmer W. Conti	18,749½
William D. Walsh	11,875½
Alvedor J. Forgue	10,341
Democratic	
Joseph J. Lelivelt	21,342
Joseph P. Sandro	17,001

6th District—Cook County

Republican	
John W. Carroll	47,571
Arthur E. Simmons	24,730
Democratic	
Bernard M. Peskin	24,907
Marshall Keehn	18,120½

7th District—Cook County

Republican	
Frances L. Dawson	36,872
Marion E. Burks	31,285
Democratic	
Robert Marks	9,787
Ada Quiat Meyers	7,234
Edward S. Gembara	2,305

8th District—Cook County

Republican	
Michael F. Zlatnik	15,612½
Erwin L. Martay	10,915½
Henry Westburg	7,628½
Democratic	
Esther Saperstein	41,141½
Paul F. Elward	28,643
John Patrick Deasy	6,737½

9th District—Cook County

Republican	
William E. Pollack	16,577
Kenneth E. Moberley	8,985
Democratic	
Joseph F. Fanta	30,777
Nicholas Zagone	18,701

10th District—Cook County

Republican	
Albert W. Hachmeister	12,963
Melvin A. Brandt	5,295½
Joseph G. Waldner, Jr.	1,819
Democratic	
Kenneth R. Wendt	32,280½
Frank Lyman	19,676½

11th District—Cook County

Republican	
Paul J. Randolph	14,697
Democratic	
Joseph L. De La Cour	25,926½
George W. Dunne	22,517½
Hugh J. Schwartzberg	5,982½

12th District—Cook County

Republican	
Charles O. Miller	13,626½
Irvin R. Tchon	3,571½
Democratic	
Kenneth W. Course	30,669½
LaSalle J. DeMichaels	22,184½

13th District—Cook County

Republican	
Elroy C. Sandquist	20,119½
Democratic	
James P. Loukas	29,633
Nathan J. Kaplan	29,357
Richard P. Walsh	4,789

14th District—Cook County

Republican	
Oscar Hansen	15,449½
Walter P. Hoffelder	11,787½
Hellmut W. Stolle	3,654½
Joseph R. Curcio	1,069
Democratic	
Harry H. Semrow	44,981½
Bernard J. Fio Rito	23,228

15TH DISTRICT—COOK COUNTY

Republican	
Peter J. Miller	17,776½
John I. Sobolewski	4,960½
James J. Christopher	1,852½
Leonard Maniscalco	755½
George Chrisos	454
Thomas A. Coglianese	324
Democratic	
Chester R. Wiktorski, Jr.	33,305½
John F. Leon	30,541½
Felix J. Kotowski	5,865½
Eugene L. Brill	4,300½

16TH DISTRICT—COOK COUNTY

Republican	
Bernard McDevitt	14,588
Andrew Vrtjak	1,757½
Democratic	
Peter M. Callan	36,971½
Robert F. McPartlin	31,774
John T. Walsh	8,789½
Robert E. Maroney	3,653

17TH DISTRICT—COOK COUNTY

Republican	
Peter C. Granata	7,498
Democratic	
Sam Romano	39,816½
Andrew Enzzino	35,228

18TH DISTRICT—COOK COUNTY

Republican	
Louis F. Capuzi	9,960½
Democratic	
John P. Touhy	46,466½
Nicholas E. Caruso	29,235½

19TH DISTRICT—COOK COUNTY

Republican	
Louis Janczak	5,361
Democratic	
Richard A. Napolitano	42,828½
Edward J. Shaw	39,739

20TH DISTRICT—COOK COUNTY

Republican	
William H. Robinson	6,252
Dr. Yolande M. Johnson	1,557
Edward H. Hardimon	1,335
Democratic	
Corneal A. Davis	27,533
James Y. Carter	22,462½

21ST DISTRICT—COOK COUNTY

Republican	
J. Horace Gardner	9,617½
George A. McCoy	1,467
Democratic	
Cecil A. Partee	30,584½
Kenneth E. Wilson	27,780½

22ND DISTRICT—COOK COUNTY

Republican	
Elwood Graham	7,033½
Frank H. Green	4,043½
Howard L. Perkins	1,809
A. B. Ray, Jr.	466
Democratic	
Charles F. Armstrong	30,356½
Lycurgus J. Conner	19,969½
Peggy M. Smith	6,350½

23RD DISTRICT—COOK COUNTY

Republican	
Noble W. Lee	16,530
Robert H. Engle	5,333
Democratic	
Nathan J. Kinnally	21,918½
Abner J. Mikva	19,947½

24TH DISTRICT—COOK COUNTY

Republican	
August J. Ruf	15,345
Democratic	
Henry M. Lenard	33,031
Nick Svalina	22,061
Jay W. Bellows	6,094

25TH DISTRICT—COOK COUNTY

Republican	
Edward Schneider	19,697½
Democratic	
John G. Ryan	25,193½
Peter J. Whalen	21,471
John S. Sloan	7,458
Lucas T. Clarkston	3,054

26TH DISTRICT—COOK COUNTY

Republican	
George F. Stastny	17,656
William F. Brundage	12,303½
Democratic	
John P. Downes	41,262
John M. Daley	37,696½
John J. Beatty	6,470½

27TH DISTRICT—COOK COUNTY

Republican	
Walter "Babe" McAvoy	14,727½
Dr. Marion J. Florek	2,961½
Carl H. Spinner	1,069
Democratic	
Michael E. Hannigan	37,159
Michael H. McDermott	35,173½
James J. Godfrey	5,754½

28TH DISTRICT—COOK COUNTY

Republican	
Michael A. Ruddy	7,334
Democratic	
Frank J. Smith	34,363
John G. Fary	33,446

29TH DISTRICT—COOK COUNTY

Republican	
Thomas J. Curran	6,777
Frank Stefanski	1,081½
Stanley T. Deering	556
Frank Rimkus	252
John B. Wojciesza	200½
Democratic	
Matt Ropa	42,070½
John M. Vitek	31,781

30TH DISTRICT—COOK COUNTY

Republican	
Hector A. Brouillet	11,031½
Democratic	
Lillian Piotrowski	55,218
Frank C. Wolf	52,476
Robert L. Green	7,554½

31st District—Lake County

Republican		Democratic	
Robert Coulson	39,926½	Jack Bairstow	22,611½
W. J. Murphy	27,482	Martin B. Ruesch	6,796½
Francis J. Berry	20,262½		
David Raysby	4,111½		

32nd District

Counties	Republican			Democratic			
	A. B. McConnell	John P. Manning	Write-ins	Ferne Carter Pierce	Karl E. DeBarr	Arthur J. Desmond	Jesse E. Armstrong
Boone	4,875½	4,148	----------	855	777	123	144
DeKalb	6,680	9,309	----------	3,453	3,030	246	756
McHenry	17,719	10,760	3	2,493	2,420	3,498	2,629
Ogle	8,426½	10,494½	12	2,034	964	240	254
Total	37,701	34,711½	15	8,835	7,191	4,107	3,783

33rd District—Winnebago County

Republican		Democratic	
Mabel E. Green	23,789	William Pierce	18,568
Bertil T. Rosander	15,387	John L. Knudsen	7,434
David O. Crew	14,761½	Clarence (Woody) Woodman	6,440
Merle K. Anderson	12,597½		
Edward C. Hunter	6,300		
Alfred S. (Al) Brown	3,998½		
James S. Mitchell	3,440		

34th District

Counties	Republican				Democratic	
	Harold W. Widmer	George S. Brydia	Kenneth Miller (Write-in)	Other Write-ins	John K. Morris	Write-ins
Carroll	3,616	2,546	1,834	----------	2,913	----------
JoDaviess	4,106½	3,529	356½	3	2,316	----------
Stephenson	10,103½	5,350	4,484	----------	4,862	3
Whiteside	4,504½	8,525	8,691	----------	5,328	----------
Total	22,330½	19,950	15,365½	3	15,419	3

35th District—Kane County

Republican		Democratic	
J. Lisle Laufer	18,137½	John Jerome (Jack) Hill	17,041½
Robert F. Casey	15,330½	Peter Jerry "Pete" Fiefer	3,702½
C. V. Amenoff	9,074½		
Robert F. (Bob) Williams	4,377½		
William James McCarron	3,243		

36th District—DuPage County

Republican		Democratic	
John N. Erlenborn	38,898½	William A. Redmond	28,931
Lee E. Daniels	38,780		
Gerald R. Weeks	29,270		

37th District—Will County

Republican		Democratic	
Warren L. Wood	25,527	Francis J. Loughran	17,874
Meade Baltz	18,808	Richard F. Curran	11,325
Bernard (Barney) Vercelliotti	8,305		

38th District

Counties	Republican			Democratic		
	Clayton C. Harbeck	Carl W. Soderstrom	Write-ins	Joseph P. Stremlau	Robert H. Potthoff	Louis Dobovsky
Grundy	4,702½	7,535	1½	1,559	399	646
Kendall	3,326	5,584½	----------	803	318	160
LaSalle	23,852½	17,394½	----------	12,486	3,093	2,697
Total	31,881	30,514	1½	14,848	3,810	3,503

39th District

Counties	Republican		Democratic		
	Ralph Stephenson	Robert "Bob" Austin	Paul E. Rink	Leonard W. Ross	Dewayne Mallie
Mercer	2,722	3,729	922	659½	2,014
Rock Island	8,291½	5,828	8,633	6,976	4,795½
Total	11,013½	9,557	9,555	7,635½	6,809½

40th District

Counties	Republican		Democratic		
	Charles K. Willett	W. K. (Kenny) Davidson	Tobias (Toby) Barry	William C. Hollerich	Hubert D. Considine
Bureau	6,666	6,063	4,696	4,966	105
Henry	4,080½	8,134½	5,069	3,303	267
Lee	10,063½	4,116½	3,165	1,578	834
Stark	1,030½	2,086½	1,047	756	60
Total	21,840½	20,400½	13,977	10,603	1,266

41st District

Counties	Republican								
	Arthur R. Falter	Carl T. Hunsicker	Thomas R. Houde	Herbert C. Boyer	Paul F. Davidson	Peter F. Swier	Weldon Wadleigh	Elmer C. Wilson	Clifford M. House
Ford	5,445	1,617	75	1,833	316½	165	43½	192	70½
Kankakee	2,598½	744	9,114½	1,383½	7,783½	8,050	6,103	5,178½	1,554
Livingston	6,459	10,243½	135	5,488½	363	175½	69	159	136½
Total	14,502½	12,604½	9,324½	8,705	8,463	8,390½	6,215½	5,529½	1,761

41st District

Counties	Democratic	
	Joe W. Russell	Maynard R. Bissonnette
Ford	3,030	210
Kankakee	3,864½	5,388½
Livingston	4,473	1,599
Total	11,367½	7,197½

42nd District

Counties	Republican		Democratic
	Ben S. Rhodes	Dean McCully	J. W. "Bill" Scott
DeWitt	3,969	2,390	3,162
Marshall	1,121½	2,995½	1,926
McLean	18,804½	9,051	12,497
Putnam	721½	1,249½	861
Woodford	3,614½	5,950½	3,030
Total	28,231	21,636½	21,476

43rd District—Peoria County

Republican		Democratic	
Robert L. Burhans	30,396½	James D. Carrigan	24,299½
John C. Parkhurst	27,231½	Charles L. Galletti	8,192½
Walter James Wilkinson	13,086		

44th District

Counties	Republican		Democratic
	Charles W. Clabaugh	Dr. Edwin E. Dale	Leo Pfeffer
Champaign	21,593½	22,388½	11,995
Moultrie	2,563½	1,537½	2,379
Piatt	3,242	2,241½	2,313
Total	27,399	26,167½	16,687

45th District

Counties	Republican				Democratic
	Melvin A. Weyand	Clarence G. Hall	Avery D. Shepherd	Charles J. Beebe	Robert (Bob Craig
Iroquois	8,831½	3,218	9,850	4,145	3,144
Vermilion	16,581	15,810	2,068½	3,026	16,290
Total	25,412½	19,028	11,918½	7,171	19,434

46th District

Counties	Republican		
	Rae C. Heiple II	Walter E. Hill	C. Austin Montgomery
Cass	1,903½	1,501	655
Fulton	4,077	8,837	1,160
Mason	2,118	1,657½	869
Tazewell	12,190	3,722	4,308
Total	20,288½	15,717½	6,992

46th District

Counties	Democratic				
	C. R. (Butch) Ratcliffe	John R. (Jim) Horn	Lester Shallenberger	Harry Raymond Condon	Petie Hamm
Cass	4,321½	325½	160	90	447½
Fulton	3,308½	1,057½	4,559½	586	1,188½
Mason	2,929½	774	334½	311	612
Tazewell	5,114	4,671	1,505½	4,626½	802
Total	15,673½	6,828	6,559½	5,613½	3,050

47th District

Counties	Republican		
	Barrett F. Rogers	Hilmer C. Landholt	Webber (Webb) Borchers
Logan	12,825½	1,584½	1,049½
Macon	6,402½	10,816	4,211
Menard	2,907	618	634½
Total	22,135	13,018½	5,895

47th District

Counties	Democratic				
	John W. Alsup	Herman L. Dammerman	Paul H. Ferguson	William J. Jarvis	James L. Atkins
Logan	565½	4,729½	453	336	182
Macon	9,497	1,550½	4,763½	4,638	3,672
Menard	796½	841½	520½	388½	261
Total	10,859	7,121½	5,737	5,362½	4,115

48th District—Sangamon County

Republican		Democratic	
G. William Horsley	37,561	Allen T. Lucas	42,348
George P. Coutrakon	36,845	William M. (Bill) Ryan	10,751
		Write-ins	6

49th District

Counties	Republican		
	H. B. Ihnen	Harris Rowe	Hugh Green
Adams	11,243½	1,876	2,950
Calhoun	822½	644	572
Greene	445	1,206	1,699
Morgan	1,557	9,486½	6,481
Pike	2,664½	1,813½	1,909
Scott	924½	1,336	1,289½
Total	17,657	16,362	14,900½

49th District

Counties	Democratic				
	Carl H. Wittmond	W. Roy Donohoo	George W. Haubrich	Roy Williams	Maurice F. Harp
Adams	6,351½	4,487½	7,400½	1,441½	742½
Calhoun	2,292	273	21	88½	33
Greene	1,338	360	71½	1,777	1,527
Morgan	2,911	1,217½	445	1,486	1,861
Pike	5,237	2,874	215½	1,099	285½
Scott	1,589	539½	156½	194	172
Total	19,718½	9,751½	8,310	6,086	4,621

50th District

Counties	Republican		Democratic	
	Robert T. "Bob" McLoskey	Rollo R. Robbins	Dan Teefey	Martin P. Sutor
Brown	806½	1,580½	3,697	552
Hancock	3,423	5,120	3,038	1,539
Henderson	2,035½	1,180½	298	727
Knox	10,680	8,122½	1,548	5,439
McDonough	5,461	7,153	2,700	1,617
Schuyler	1,361	2,297	2,115	591
Warren	6,232	1,957	1,530	1,164
Total	29,999	27,410½	14,926	11,629

51st District

Counties	Republican		Democratic	
	A. Lincoln Stanfield	Edward M. Finfgeld	Dave Glenn	William P. Hancock
Clark	4,965	2,036½	3,574½	1,236½
Coles	11,188½	6,327½	7,151½	2,665
Crawford	3,179	1,363	2,809	1,410
Cumberland	2,330	1,237½	3,319½	889½
Douglas	3,619½	5,138½	1,105½	2,494½
Edgar	7,055	1,540	3,016½	1,623½
Total	32,337	17,643	20,976½	10,319

52nd District

Counties	Republican			Democratic		
	Orval W. Hittmeier	James J. Denby	Kenneth Dean	Charles Ed Schaefer	Stuart J. Traynor	Robert G. Fritz
Christian	4,416½	2,475	1,711½	8,258½	9,670	1,086½
Jersey	2,455½	1,164	543½	1,976	2,314½	590
Macoupin	4,099	6,538½	1,790½	7,161	4,273	5,515
Montgomery	6,797	1,228½	1,323	7,024½	2,057	631
Shelby	2,594	2,130½	1,425	3,929½	1,740½	960
Total	20,362	13,536½	6,793½	28,349½	20,055	8,782½

53rd District—Madison County

Republican		Democratic	
Ralph T. Smith	16,287	Paul Simon	41,054
Robert E. Wharton	5,511½	Lloyd (Curly) Harris	27,999
		James E. Walker	8,433½

54th District—St. Clair County

Republican		Democratic	
Otis L. Miller, Jr.	8,211½	Alan J. Dixon	35,591
Joseph D. Rountree	7,212½	Frank Holten	31,795
Henry A. Schwarz	5,457½	Arnold T. Thompson	16,131
Philip L. Frick	2,652½	Thomas Marshall Dobson	8,152
Albert S. Rolek	2,350½		
William Isselhardt	1,143		
Benjamin O. Cooper	1,095		
Edwin C. Sims, Sr.	773		
William H. Massey	552		
Joseph A. Stock	376		

55th District

Counties	Republican		Democratic	
	Fred Branson	Joseph B. Siemer	Miles E. Mills	James H. Donnewald
Bond	2,025	1,207	1,216	1,011½
Clinton	3,089	2,372	641½	3,239½
Effingham	1,704	4,358½	7,545½	1,186
Fayette	3,694½	3,410½	4,312½	1,887
Marion	6,490	3,394½	4,616	2,943
Total	17,002½	14,742½	18,331½	10,267

56th District

Counties	Republican		Democratic	
	S. O. Dale	Garrel Burgoon	Ray Koehler	Norman L. Benefiel
Clay	3,787½	1,721	1,697	1,278
Edwards	2,836½	1,372½	1,189½	496½
Jasper	2,391	1,237½	1,315½	4,027½
Lawrence	1,593	5,953	2,123½	2,687½
Richland	3,396	1,343	1,047½	2,415
Wabash	2,017½	1,922½	2,807½	1,480½
Wayne	7,862	1,650	2,136	772½
White	2,851	1,875	5,900½	2,019½
Total	26,734½	17,074½	18,217	15,177

57th District

Counties	Republican		Democratic		
	Wayne Fitzgerrell	Jacob J. (Jake) Eisenhauer	Clyde Lee	Bert Baker	Lavern Sanders
Franklin	9,653½	2,990½	2,779	12,900½	5,307½
Jefferson	5,990½	1,697½	9,433½	1,046½	1,464
Perry	4,048	3,906	4,587½	3,571	1,123
Washington	3,531	1,749	2,263½	514½	356½
Total	23,223	10,343	19,063½	18,032½	8,251

58th District

Counties	Republican		Democratic	
	Gale Williams	Dr. Thos. J. Thornton	Clyde L. Choate	James D. Holloway
Alexander	3,040½	2,506½	3,721	1,316
Jackson	8,784	3,689	5,812	3,651
Monroe	962½	1,774½	869½	1,027
Pulaski	1,771½	1,620	2,019	754½
Randolph	3,346	5,827	2,525½	7,028
Union	4,019	1,546	6,852	1,968
Total	21,923½	16,963	21,799	15,744½

PRIMARY VOTE FOR REPRESENTATIVES IN THE GENERAL ASSEMBLY—ALL PARTIES—APRIL 12, 1960—Concluded

59th District

Counties	Republican		
	Homer Butler	C. L. McCormick	Write-ins
Gallatin	1,053	1,803	----------
Hamilton	2,626½	2,706	----------
Hardin	1,754	1,753½	----------
Johnson	2,493½	3,675	4½
Massac	2,179	3,683½	----------
Pope	1,583½	1,965½	----------
Saline	7,168½	4,629	----------
Williamson	11,147	4,553	----------
Total	30,005	24,768½	4½

59th District

Counties	Democratic				
	Paul Powell	John David Upchurch	Lonnie Priest	Thomas A. Dillard	Riley V. Johnson
Gallatin	3,766½	990	66	208½	108
Hamilton	3,105	901½	161½	349½	241
Hardin	1,767	552	22½	31½	28
Johnson	2,752	184½	124½	245½	48
Massac	3,039½	164½	80½	88	60
Pope	1,002	102	40½	15	7½
Saline	8,468	5,470	542	324	241
Williamson	9,974½	1,660½	4,844	3,772	370
Total	33,874½	10,025	5,881½	5,034	1,103½

PRIMARY VOTE FOR TRUSTEES OF THE EAST SIDE LEVEE AND SANITARY DISTRICT—ALL PARTIES—APRIL 12, 1960

Counties	Republican				
	Elmo Bush	William F. Nichols	Hobert O. Baldridge	Lendell Phelps	Walter J. Emde
Madison	911	934	930	934	979
St. Clair	1,956	1,805	1,710	1,692	1,636
Total	2,867	2,739	2,640	2,626	2,615

Counties	Democratic										
	George Duff	Dan E. Costello	Thomas F. (Skip) Hennessy	John E. Molla	Lawrence T. Tolar	Ernest Eli	Thomas (Tom) McGee	Michael (Matt) Szewczyk	John (Jack) Kerins	Monroe L. Flinn	James Sweeney
Madison	5,124	4,863	4,952	4,917	4,807	5,614	5,112	4,220	4,206	4,580	1,450
St. Clair	12,054	12,135	12,044	12,051	12,094	11,049	11,431	11,693	11,531	10,997	687
Total	17,178	16,998	16,996	16,968	16,901	16,663	16,543	15,913	15,737	15,577	2,137

PRIMARY VOTE FOR TRUSTEES OF THE PRAIRIE DU PONT LEVEE AND SANITARY DISTRICT—ALL PARTIES—APRIL 12, 1960

Counties	Republican					
	Frank S. Barrett	Adam E. Mernick	Dalton W. Muskopf	John L. Gummersheimer	Fred A. Schmid, Jr.	Louis R. Smith
Monroe	10	7	9	11	7	8
St. Clair	145	138	132	86	86	75
Total	155	145	141	97	93	83

Counties	Democratic											
	Herschel "Red" O'Brien	J. B. Barfield	Lawrence "Jack' Noethen	Lester Lanman	Clarence Chartrand	Sylvester E. Koch	Norman A. (Boots) Bilzing	Gilbert "Fat" Weber	Percy J. Stoffel	Clarence D. (Teddy) Schwartz	Riley L. Brewer	F. N. Pickering
Monroe	4	2	4	4	0	1	0	0	0	0	0	0
St. Clair	551	544	529	523	469	418	389	345	314	183	157	91
Total	555	546	533	527	469	419	389	345	314	183	157	91

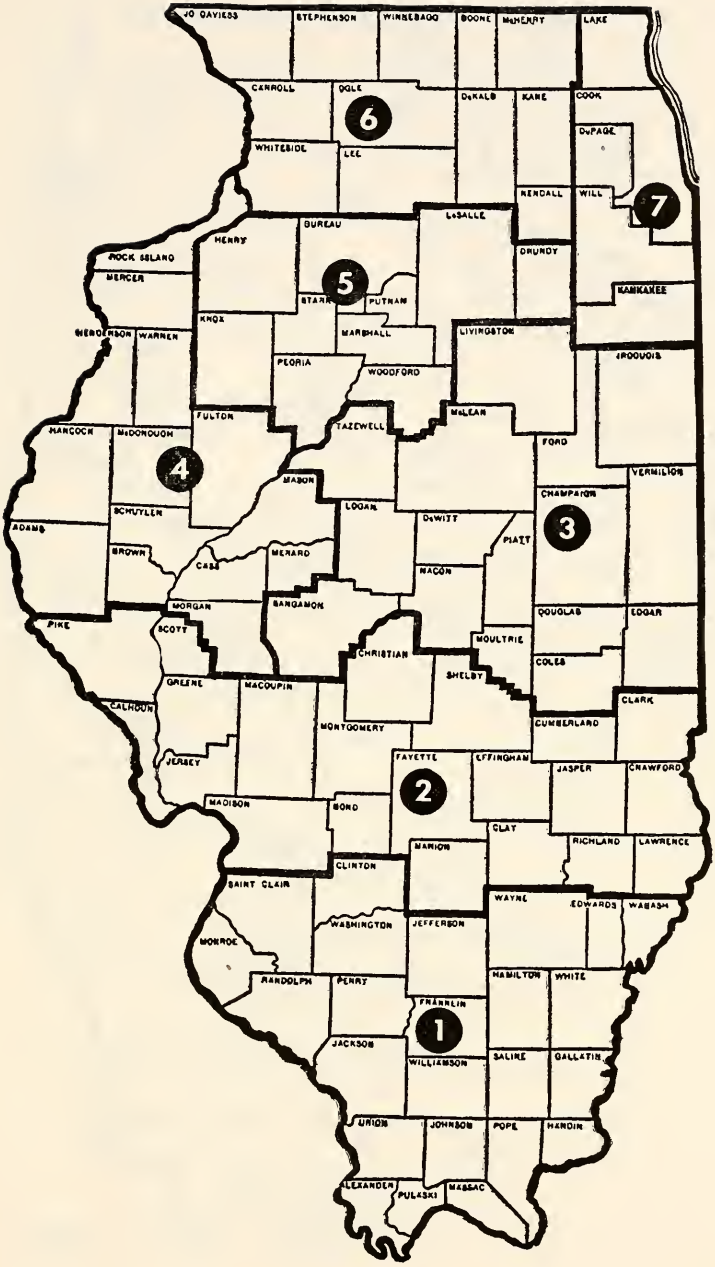

Supreme Court District Apportionment.

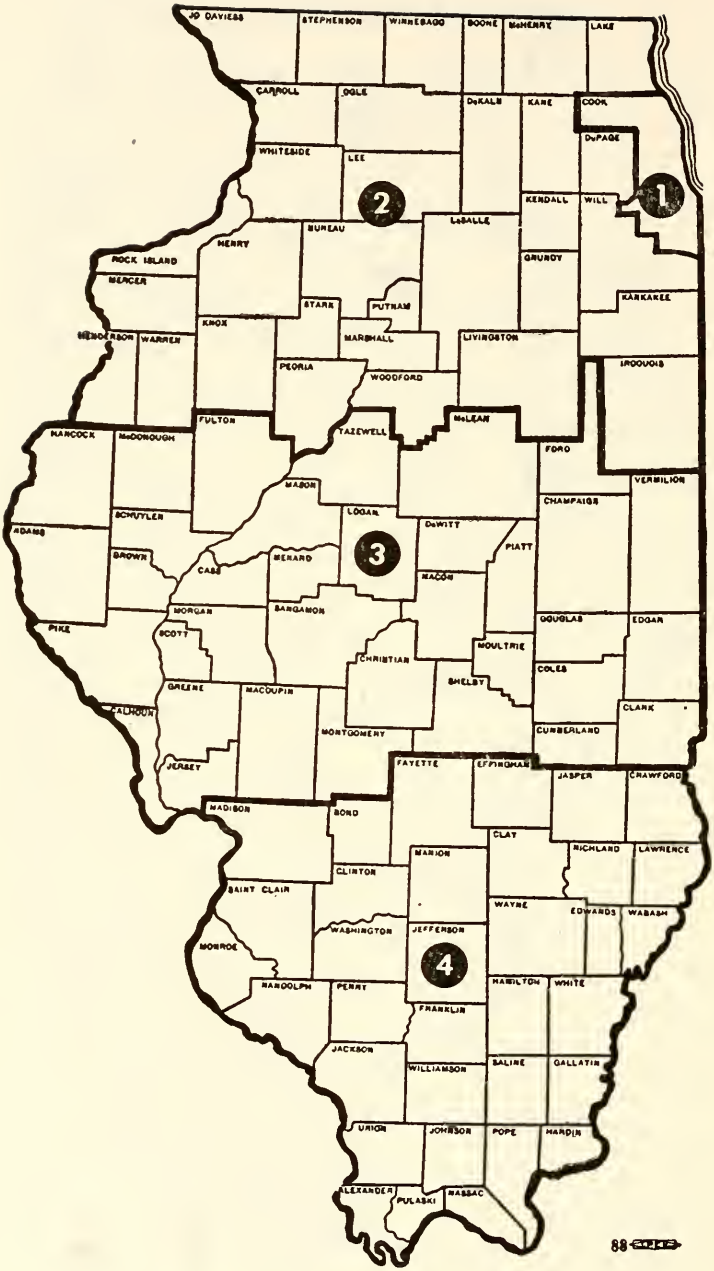

Appellate Court District Apportionment.

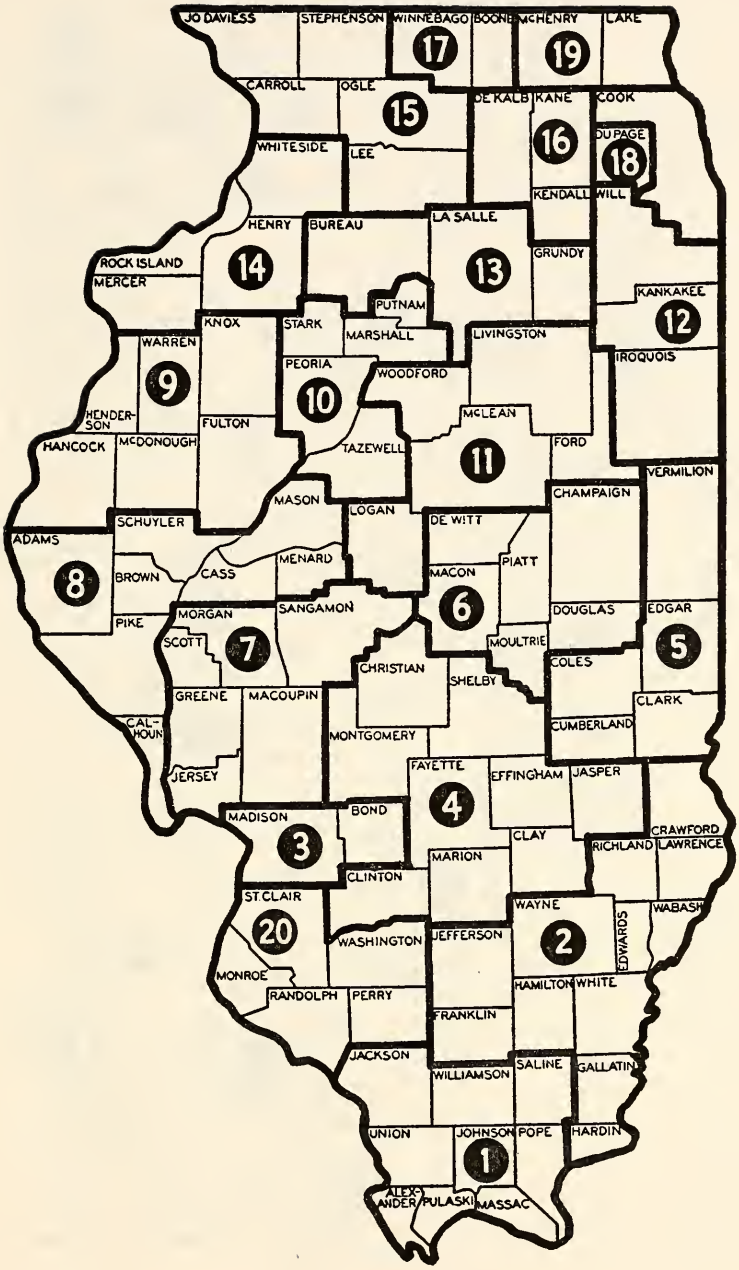

Circuit Court District Apportionment.
(Seventeen Districts outside of Cook County.)

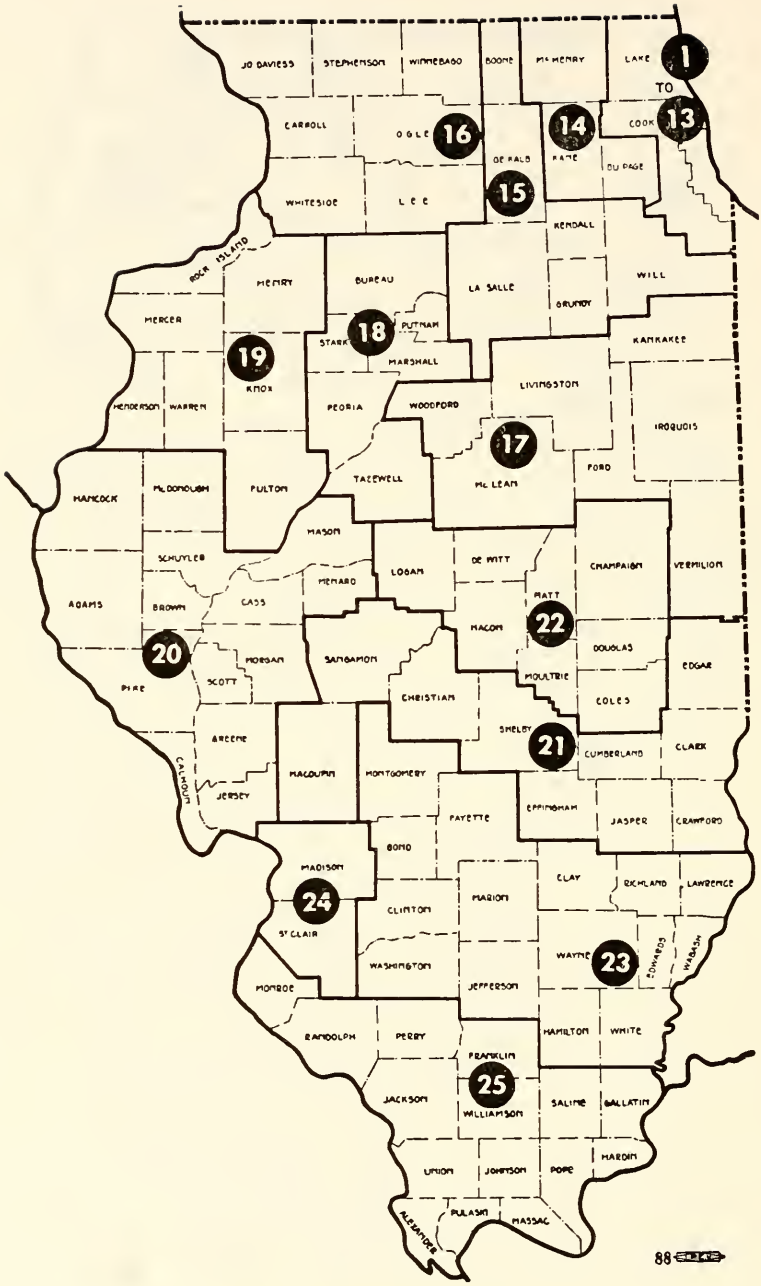

Congressional Districts in Illinois.
(1951 Act.)

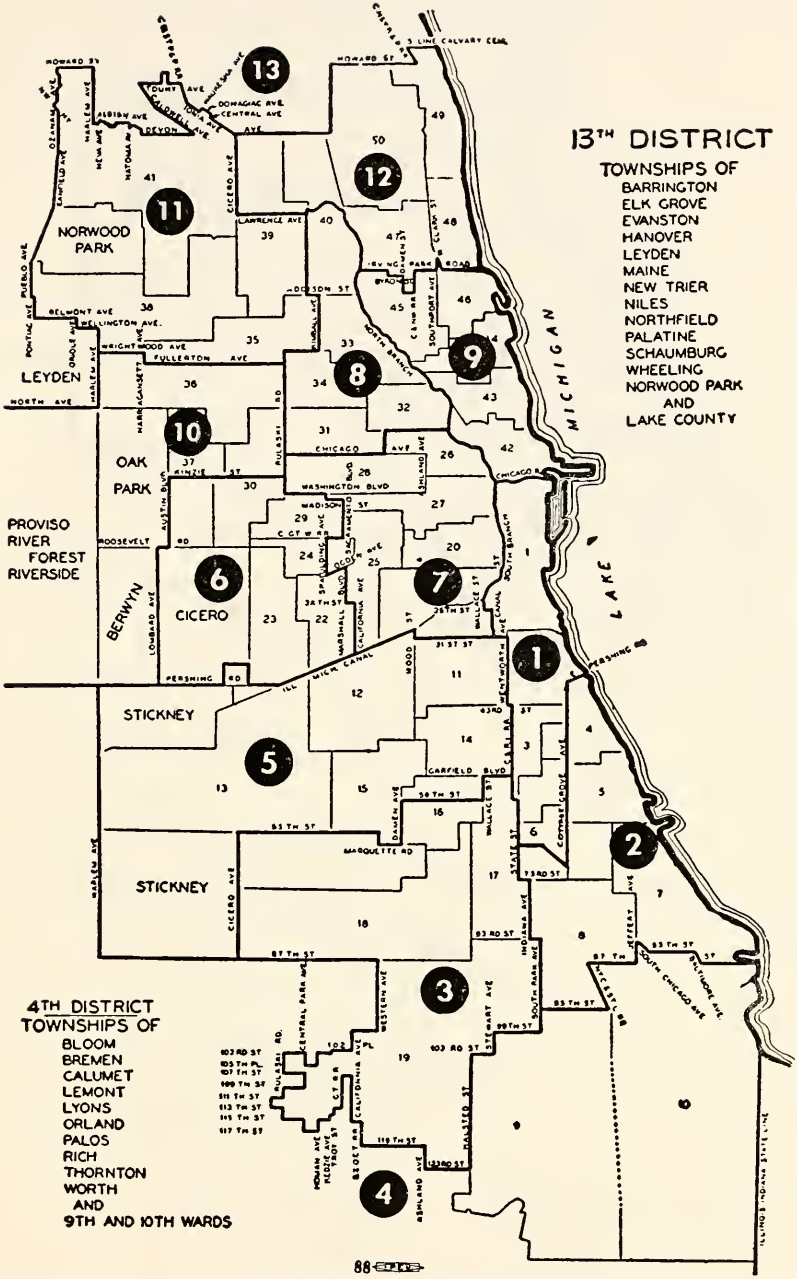

Congressional Districts in Cook County.
(1951 Act.)

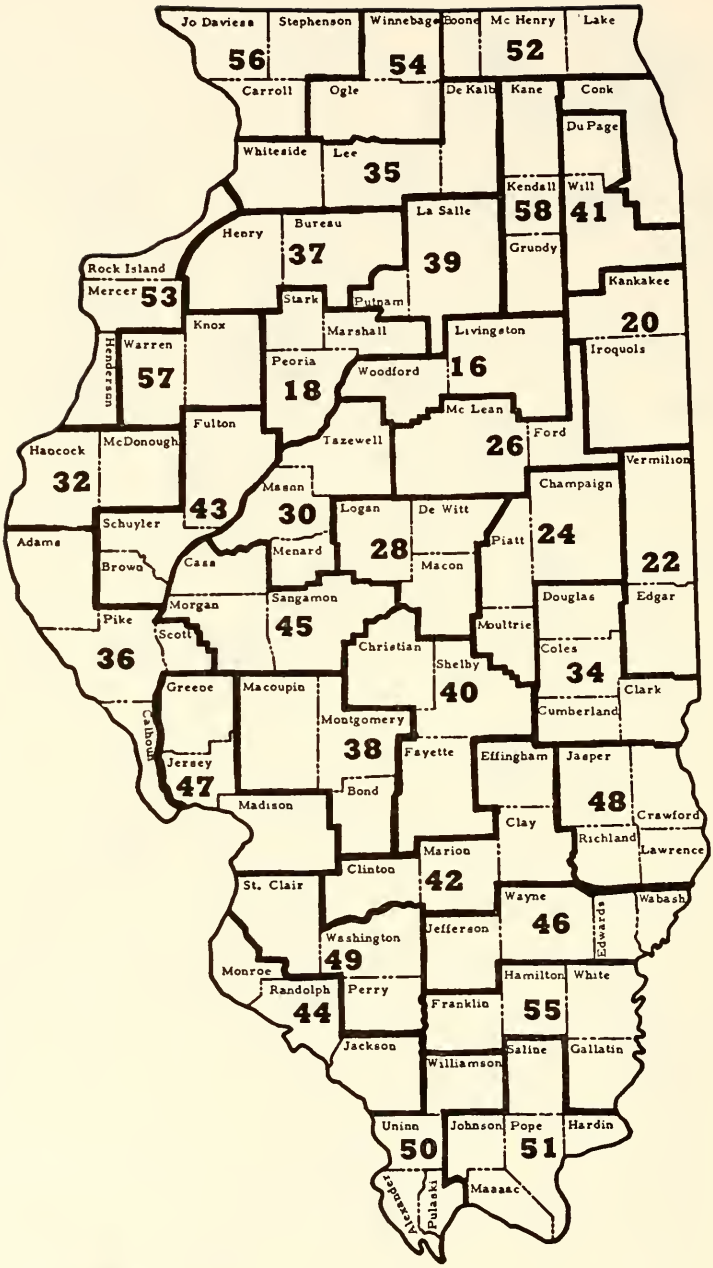

Senate Districts outside of Cook County.

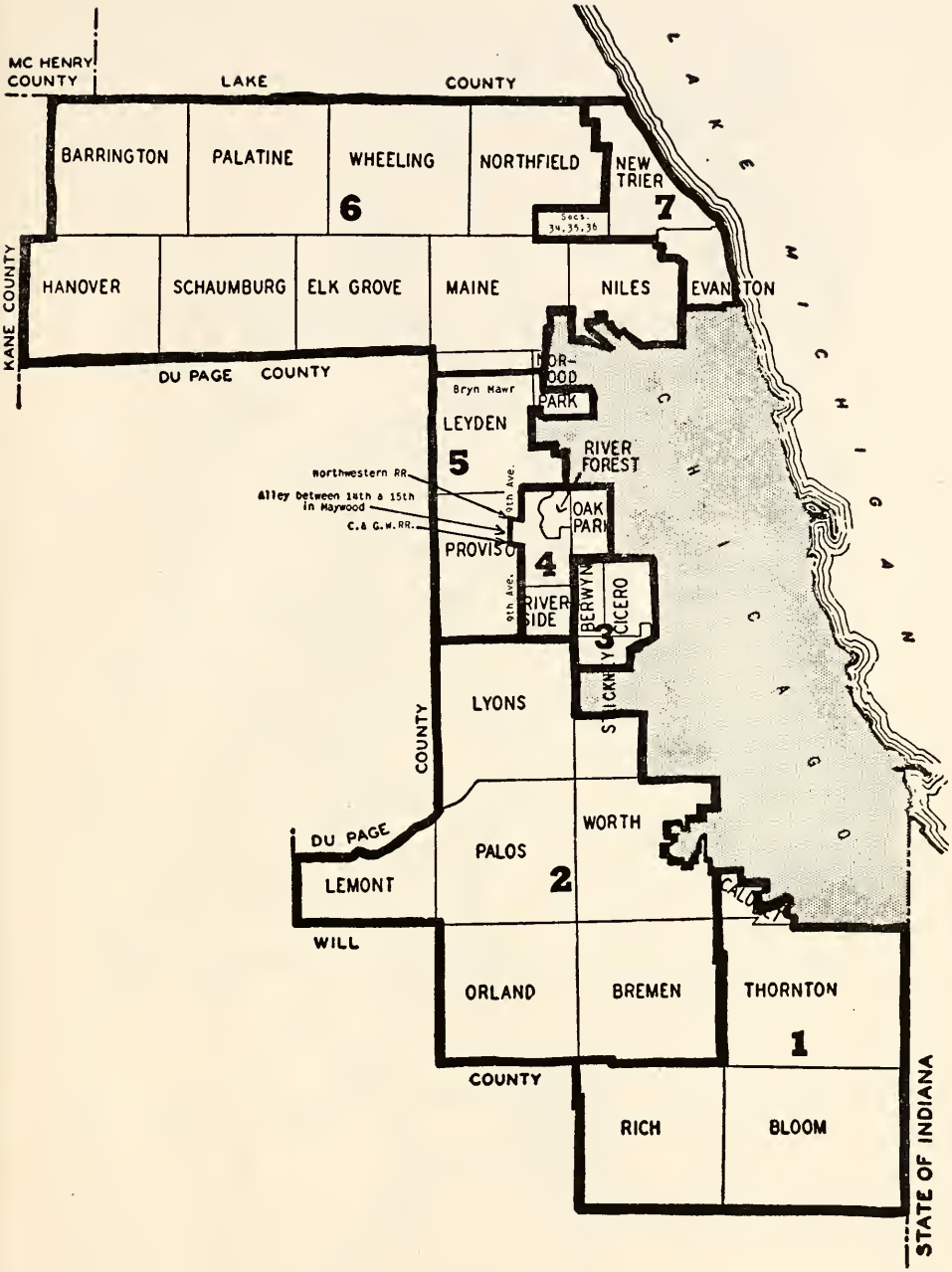

Senate Districts Cook County outside of Chicago.

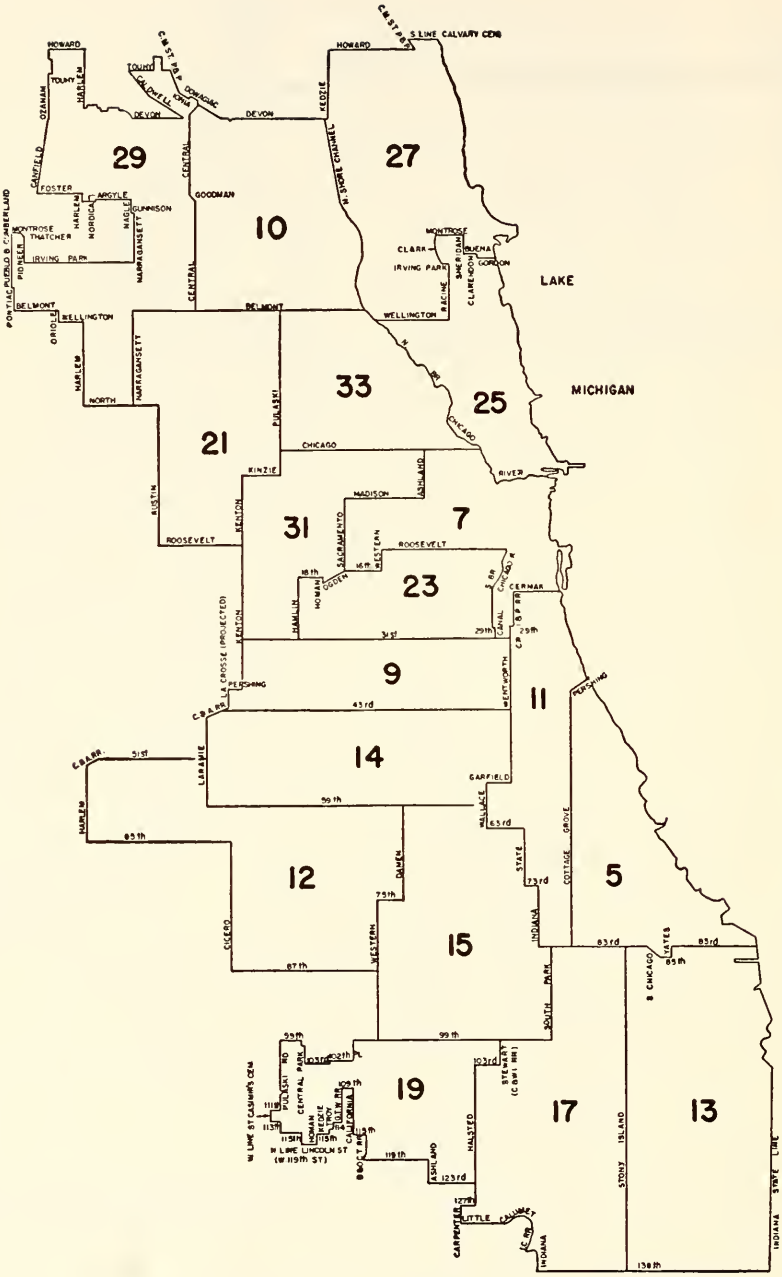

Senate Districts City of Chicago.

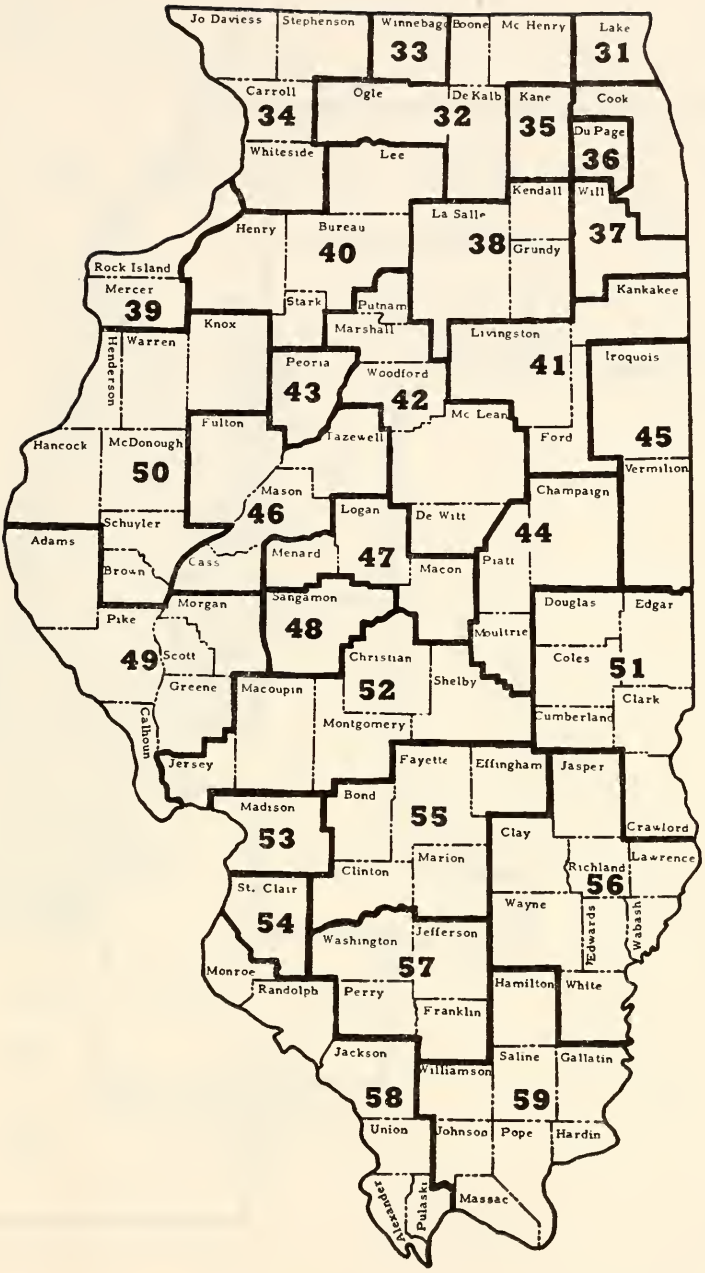

Representative Districts outside of Cook County.

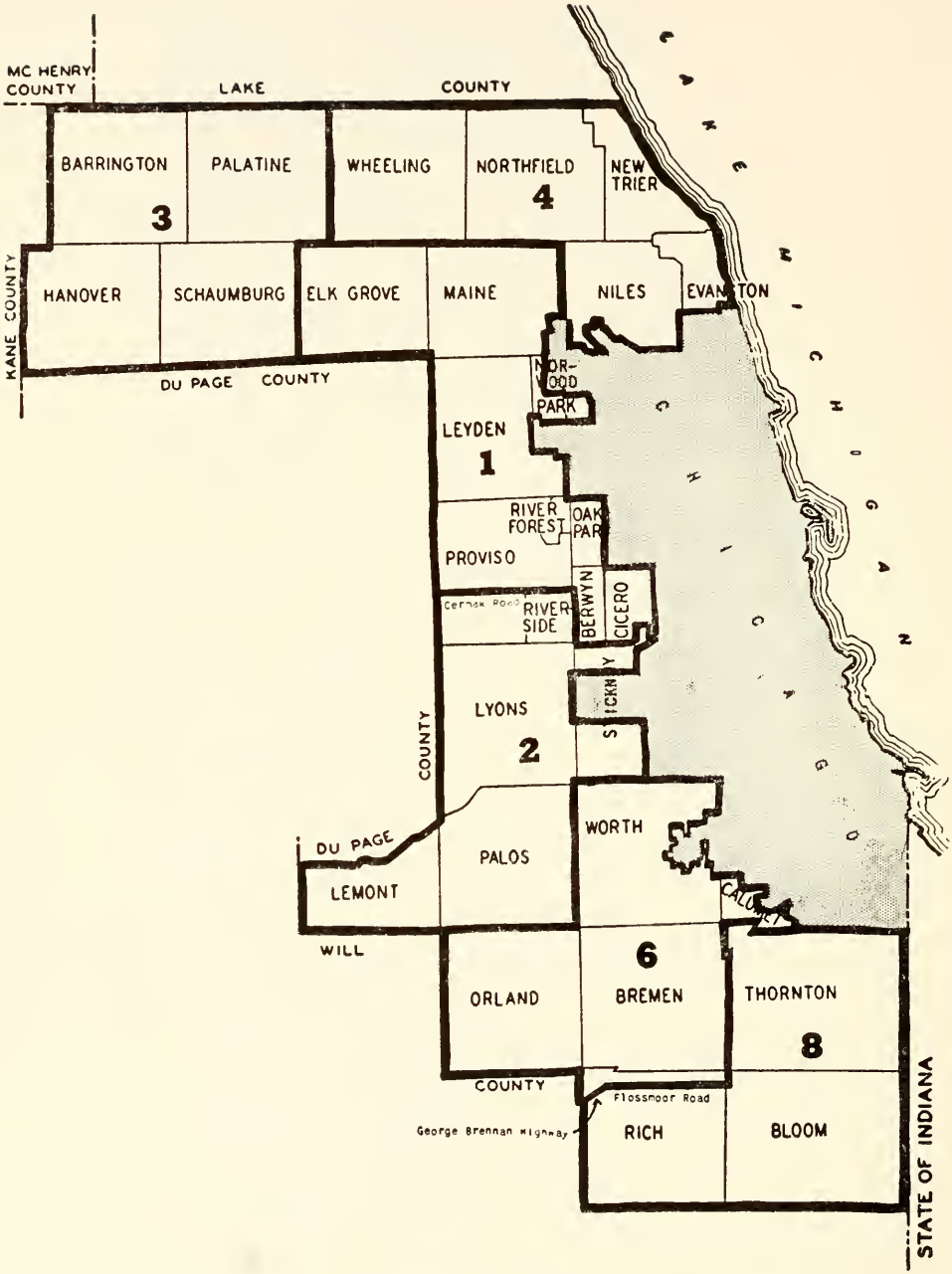

Representative Districts Cook County outside of Chicago.

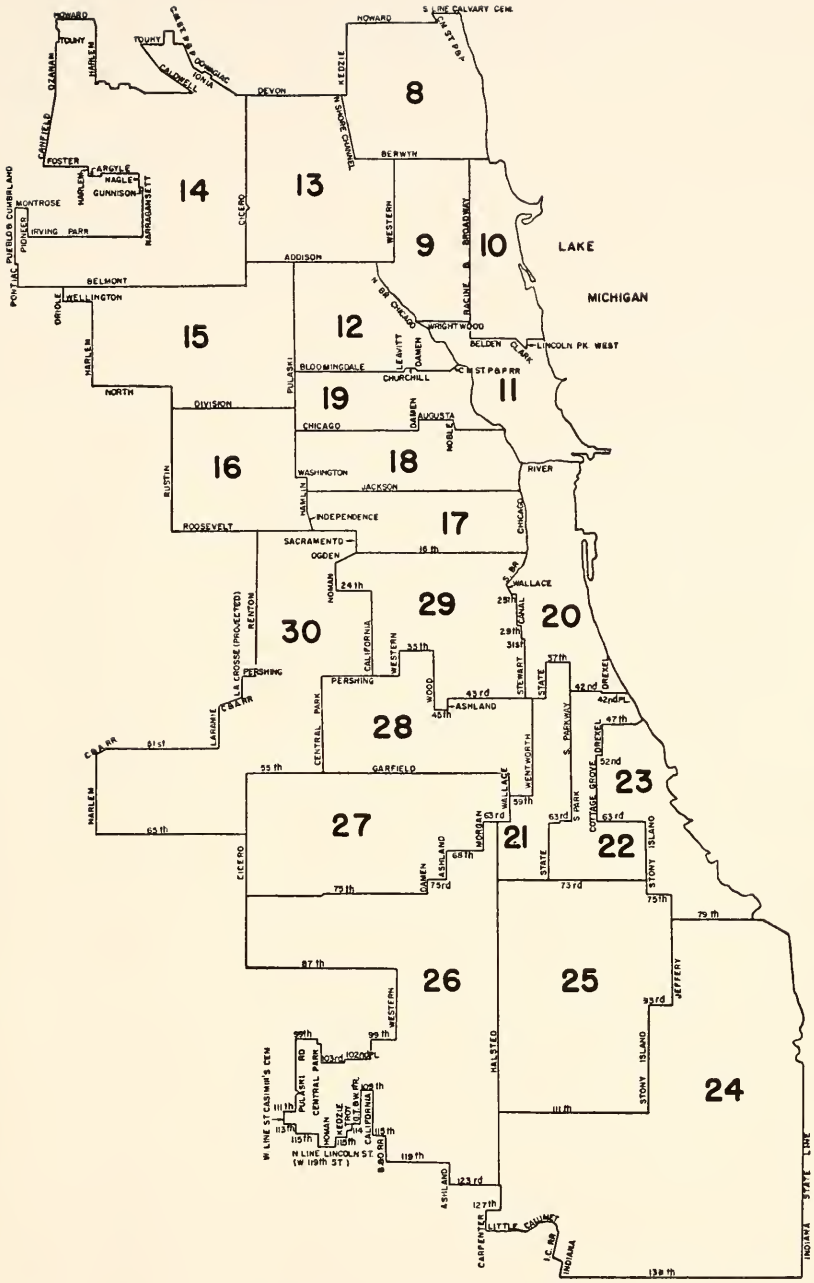

Representative Districts City of Chicago.

ILLINOIS
Land of Lincoln